



CPS 4149/3- Hamersley Iron Pty Ltd



Legend

 Clearing Instruments

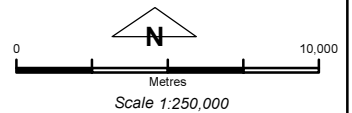
Mining Tenements

FMT_TENID

 TR 70/4884

 TR 70/4193

Ophthalmia Aerial Mosaic September 2015
 Weeli Wolli Aerial Mosaic August 2013



Geocentric Datum Australia 1994

Note: the data in this map have not been projected. This may result in geometric distortion or measurement inaccuracies.

..... Date

Officer with delegated authority under Section 20 of the Environmental Protection Act 1986

Information derived from this map should be confirmed with the data custodian acknowledged by the agency acronym in the legend.

