


# CPS 4391/3 - Hamersley Exploration Pty Ltd




E 47/584

E 47/1943


Re-advertised  
 CPS 4391/3 - Hamersley Exploration Pty Ltd  
 Area Applied to clear: 26.5 ha for the  
 purpose of Mineral Exploration shown within the  
 crosshatched area on E 47/584, E 47/1943


## Legend

 Clearing Instruments

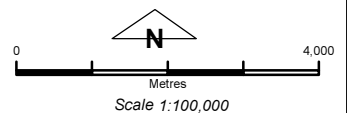
## Mining Tenements

### FMT\_TENID

 E 47/1943-I

 E 47/584-I

Munjina Aerial Mosaic August 2013  
 Mount Bruce Aerial Mosaic August 2013



Geocentric Datum Australia 1994

*Note: the data in this map have not been projected. This may result in geometric distortion or measurement inaccuracies.*

..... Date .....

Officer with delegated authority under Section 20 of the Environmental Protection Act 1986

Information derived from this map should be confirmed with the data custodian acknowledged by the agency acronym in the legend.

