


CPS 4391/3 - Hamersley Exploration Pty Ltd




E 47/584

E 47/1943


CPS 4391/3 - Hamersley Exploration Pty Ltd
 Area Applied to clear: 26.5 ha for the
 purpose of Mineral Exploration shown within the
 crosshatched area on E 47/584, E 47/1943


Legend

 Clearing Instruments

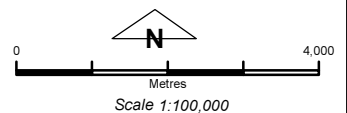
Mining Tenements

FMT_TENID

 E 47/1943-I

 E 47/584-I

Munjina Aerial Mosaic August 2013
 Mount Bruce Aerial Mosaic August 2013



Geocentric Datum Australia 1994

Note: the data in this map have not been projected. This may result in geometric distortion or measurement inaccuracies.

..... Date

Officer with delegated authority under Section 20 of the Environmental Protection Act 1986

Information derived from this map should be confirmed with the data custodian acknowledged by the agency acronym in the legend.

