

CPS 4411/4d - Map

33.958672°S

33.958672°S






116.161526°E

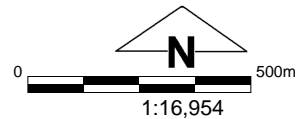
116.19616°E

33.974502°S

33.974502°S

Legend

-  Clearing Instruments Proposals
-  Imagery
-  Local Government Authority



(Approximate when reproduced at A4)

GDA 94 (Lat/Long)

Geocentric Datum of Australia 1994

..... Date



GOVERNMENT OF
WESTERN AUSTRALIA
WA Crown Copyright 2016