





CPS 4411/4i - Map



Legend

-  Clearing Instruments Proposal
-  Roads
-  LGA
-  Cadastre



1:48,000

MGA 94
Geocentric Datum of Australia 1994

..... Date.....

Officer with delegated authority under Section 20
of the Environmental Protection Act 1986

1 0 1 2 3 km



GOVERNMENT OF
WESTERN AUSTRALIA