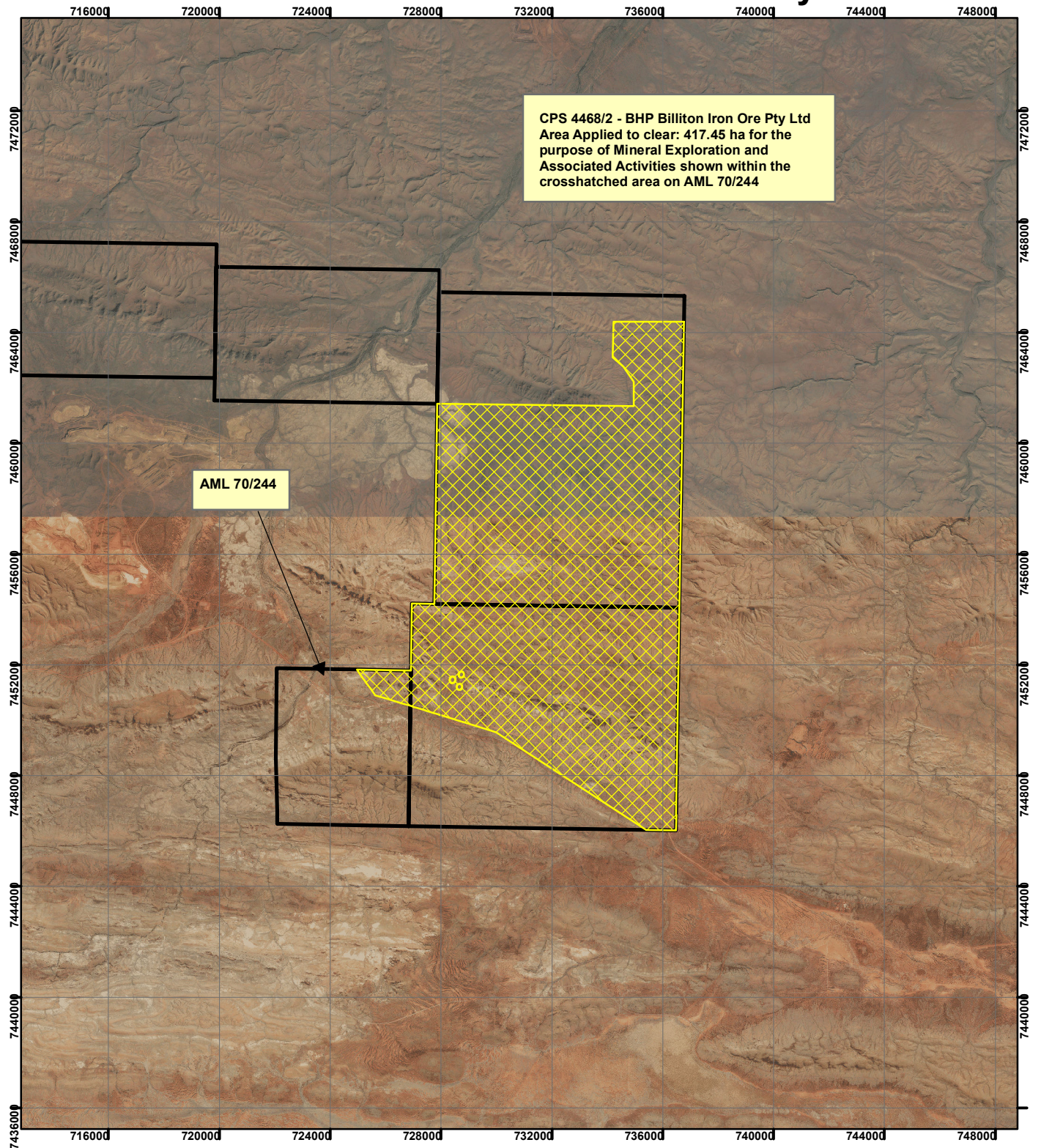



CPS 4468/2 - BHP Billiton Iron Ore Pty Ltd



Legend

 Clearing Instruments

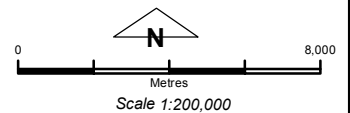
Mining Tenements

FMT_TENID

 ML 244SA

Ophthalmia Aerial Mosaic September 2015

Weeli Wolli Aerial Mosaic August 2013



Geocentric Datum Australia 1994

Note: the data in this map have not been projected. This may result in geometric distortion or measurement inaccuracies.

..... Date

Officer with delegated authority under Section 20 of
the Environmental Protection Act 1986

Information derived from this map should be
confirmed with the data custodian acknowledged
by the agency acronym in the legend.

