



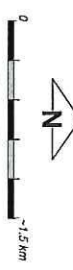
# PLAN 4470/2



## LEGEND

-  Clearing Instruments
-  Areas Approved to Clear
-  Clearing Instruments, 1
-  Areas Subject to Conditions
-  Mining Tenements
-  Newmann 1.4m Orthomosaic - Landgate 2003

\* Project Data. This data has not been quality assured. Please contact map author for details.



Geocentric Datum Australia 1994  
 Note: the data in this map have not been projected. This may result in geometric distortion or measurement inaccuracies.

PHIL GOHNEY  
 Officer with delegated authority under Section 20 of the Environmental Protection Act 1986

Date: 2/12/11

Information derived from this map should be confirmed with the data custodian (where applicable) by the agency acronym in the legend.



WA Crown Copyright 2002