





# CPS 4506/2 - Map c



## Legend

-  Clearing Instruments Proposal
  -  Roads
  -  LGA
  -  Cadastre
- Virtual Mosaic (LGATE-V001)
- ~



1:27,930

MGA 94  
Geocentric Datum of Australia 1994

.....Date.....

