





# Plan 457/1



## LEGEND

### Clearing Instruments

-  Areas Approved to Clear
-  Road Centrelines - DLI 1/5/04
-  Cadastre - DLI 1/09/04
-  Carnamah 1.4m Orthomosaic - DLI Mar01



0  ~125 m

Scale 1:5000

(Approximate when reproduced at A4)

Geocentric Datum Australia 1994

*Note: the data in this map have not been projected. This may result in geometric distortion or measurement inaccuracies.*

..... Date .....

Derek Carew-Hopkins  
Chief Executive Officer, Department of Environment

Information derived from this map should be confirmed with the data custodian acknowledged by the agency acronym in the legend.



WA Crown Copyright 2002