












CPS 4595/2 - Map (a)



LEGEND			  Scale 1:30004 (Approximate when reproduced at A4)
 Road Centrelines  Local Government Authorities  Cadastre for labelling	Clearing Instruments  Areas Applied to Clear  Areas Subject to Conditions  Areas Approved to Clear Kellerrerrin 50cm Orthomosaic - Landgate 2004	 Land Conservation Districts Boundaries	
Prepared by: samarar Prepared for: Date: 15/09/2011 4:27:26 PM			Geocentric Datum Australia 1994 Note: the data in this map have not been projected. This may result in geometric distortion or measurement inaccuracies.
Information derived from this map should be confirmed with the data custodian acknowledged by the agency acronym in the legend.			 Department of Environment and Conservation Our environment, our future  WA Crown Copyright 2002