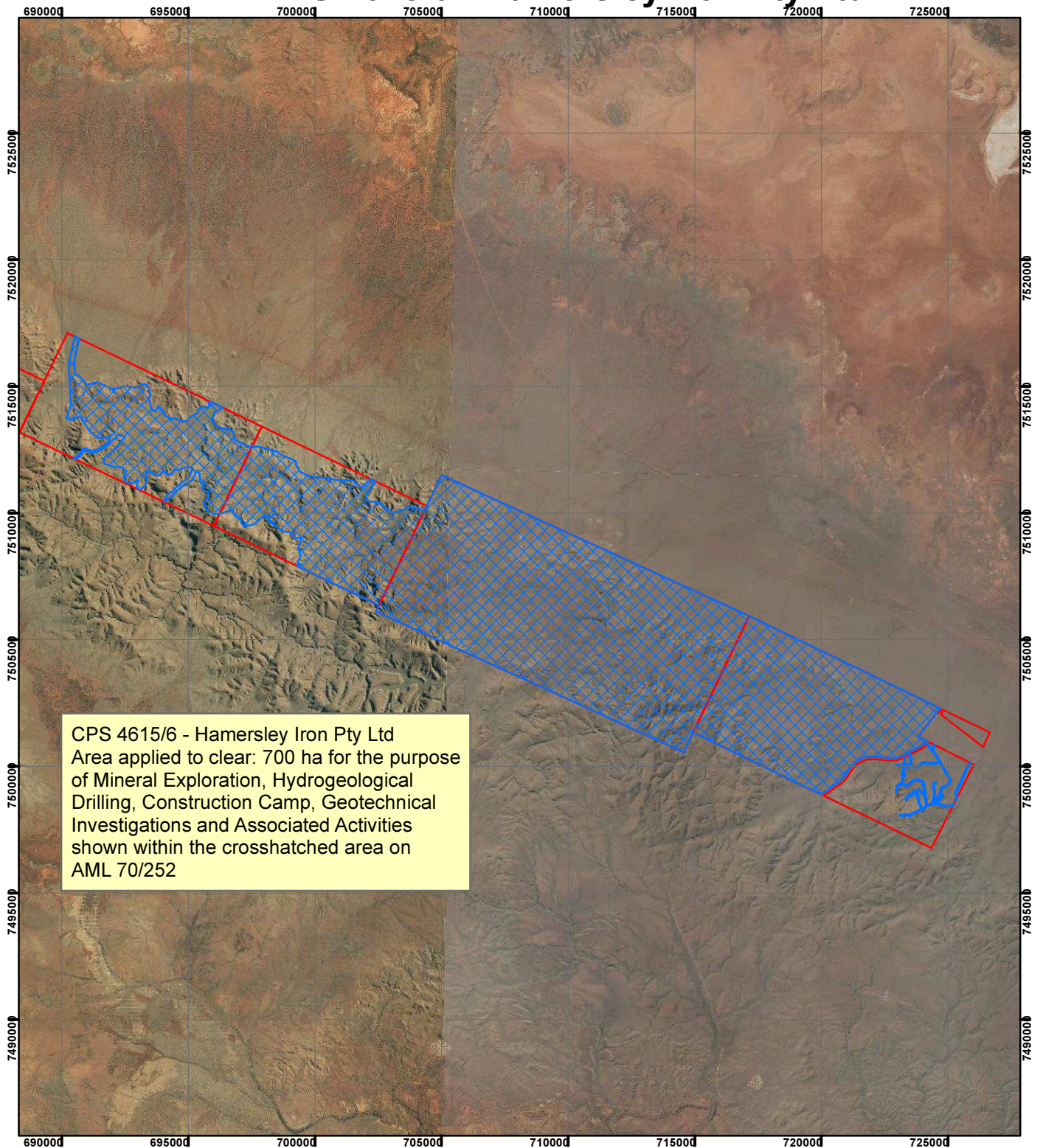



CPS 4615/6 - Hamersley Iron Pty Ltd



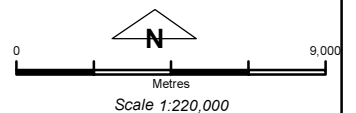
CPS 4615/6 - Hamersley Iron Pty Ltd
 Area applied to clear: 700 ha for the purpose
 of Mineral Exploration, Hydrogeological
 Drilling, Construction Camp, Geotechnical
 Investigations and Associated Activities
 shown within the crosshatched area on
 AML 70/252

Legend

 Clearing Instruments

Mining Tenements

 AML7000252



Geocentric Datum Australia 1994

Note: the data in this map have not been projected. This may result in geometric distortion or measurement inaccuracies.

..... Date

Officer with delegated authority under Section 20 of the Environmental Protection Act 1986

Information derived from this map should be confirmed with the data custodian acknowledged by the agency acronym in the legend.

