




# CPS 465/1




## LEGEND


 Land parcels related to instrument

### Clearing Instruments

-  Areas Applied to Clear
-  Areas Subject to Conditions
-  Areas Approved to Clear

 Road Centrelines - DLI 1/5/04

 Cadastre - DLI 1/09/04

 Towns - DLI 8/04

 Western Australia ETM 25m 321 - GA 99



0  ~750 m

Scale 1:32850

(Approximate when reproduced at A4)

Geocentric Datum Australia 1994

*Note: the data in this map have not been projected. This may result in geometric distortion or measurement inaccuracies.*

..... Date .....

Information derived from this map should be confirmed with the data custodian acknowledged by the agency acronym in the legend.



WA Crown Copyright 2002