



# CPS 4690/4 - Hamersley Iron Pty Ltd



CPS 4690/4 - Hamersley Iron Pty Ltd  
 Area Applied to clear:70 ha for the  
 purpose of Mineral and Hydrogeological  
 Exploration, Geotechnical Investigations,  
 Access Tracks and Associated Activities  
 shown within the crosshatched area on  
 Mineral Lease 4SA

## Legend

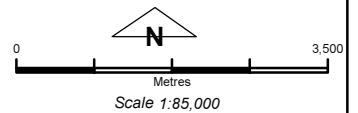
 Clearing Instruments

## Mining Tenements

FMT\_TENID

 ML 4SA

Hardy 2252 Sep 2015



Geocentric Datum Australia 1994

*Note: the data in this map have not been projected. This may result in geometric distortion or measurement inaccuracies.*

..... Date .....

Officer with delegated authority under Section 20 of the Environmental Protection Act 1986

Information derived from this map should be confirmed with the data custodian acknowledged by the agency acronym in the legend.

