


PLAN 4690/1



LEGEND

- Clearing Instruments
- Areas Approved to Clear
- Mining Tenements
- Western Australia ETM 25m
343 - AGO 2004



0 ————— 2 km

Scale 1:80000
(Approximate when reproduced at A4)

Geocentric Datum Australia 1994

Note: the data in this map have not been projected. This may result in geometric distortion or measurement inaccuracies.

PHIL GOREY Date 8/2/2011

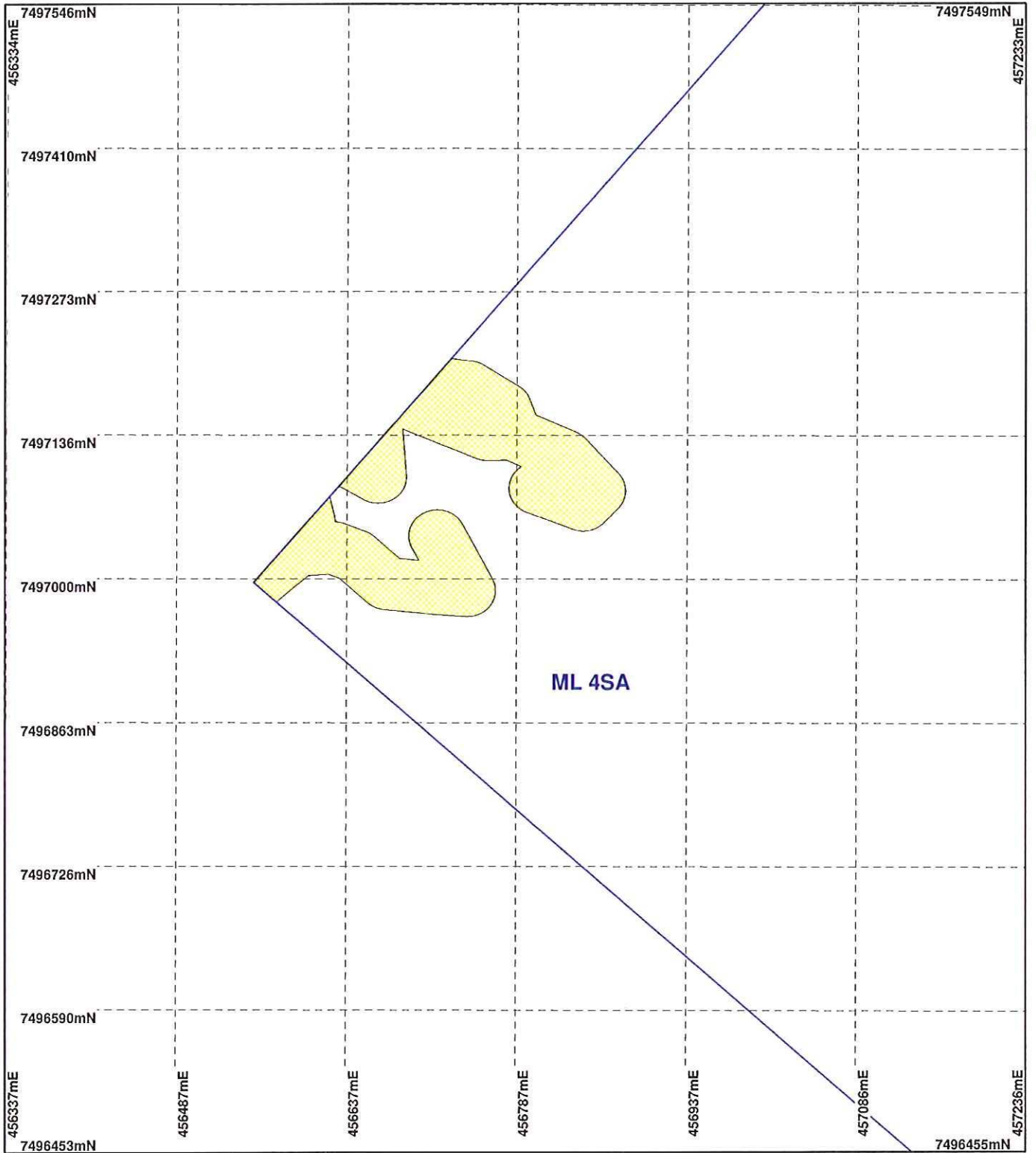
Officer with delegated authority under Section 20 of the Environmental Protection Act 1986

Information derived from this map should be confirmed with the data custodian acknowledged by the agency acronym in the legend.



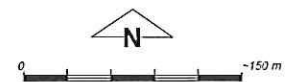
WA Crown Copyright 2002

PLAN 4690/1A



LEGEND

- Clearing Instruments
- Areas Approved to Clear
 - Mining Tenements



Geocentric Datum Australia 1994

Note: the data in this map have not been projected. This may result in geometric distortion or measurement inaccuracies.

PHIL GOREY Date 8/12/2011

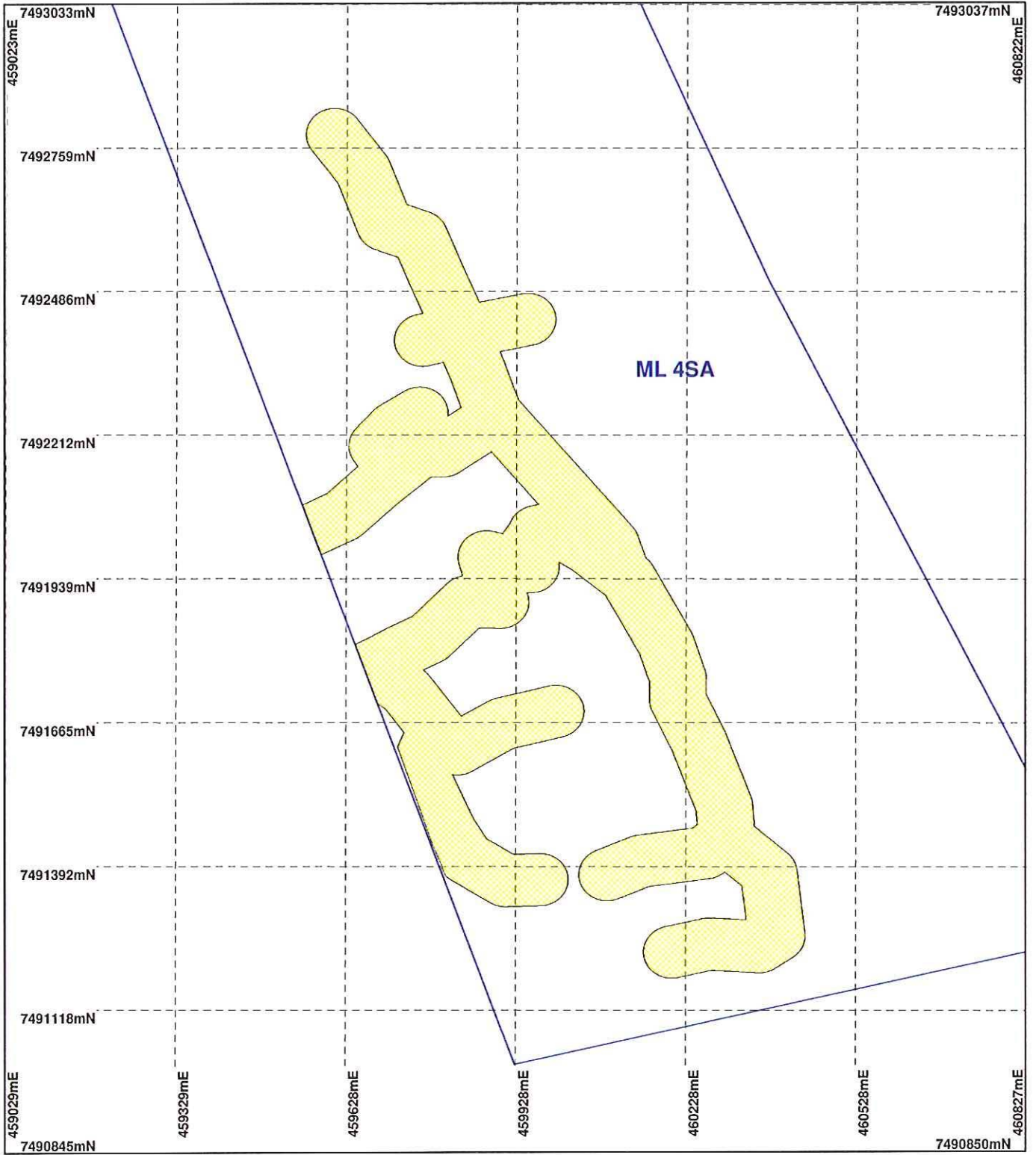
Officer with delegated authority under Section 20 of the Environmental Protection Act 1986

Information derived from this map should be confirmed with the data custodian acknowledged by the agency acronym in the legend.



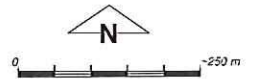
WA Crown Copyright 2002

PLAN 4690/1B



LEGEND

- Clearing Instruments
- Areas Approved to Clear
 - Mining Tenements



Scale 1:10000
(Approximate when reproduced at A4)

Geocentric Datum Australia 1994

Note: the data in this map have not been projected. This may result in geometric distortion or measurement inaccuracies.

Date: 2/12/2011
PHIL GOREY

Officer with delegated authority under Section 20 of the Environmental Protection Act 1986

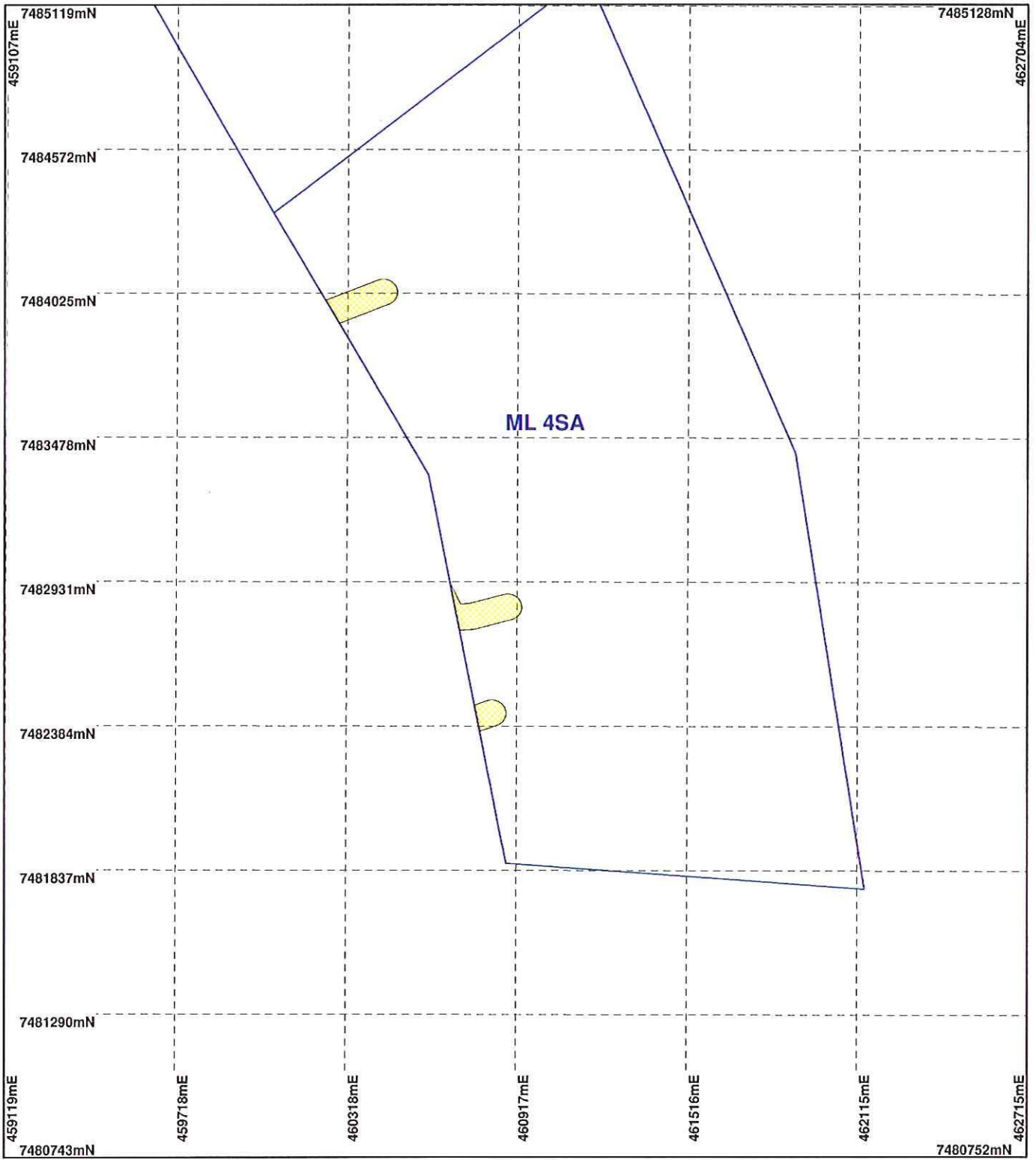
Information derived from this map should be confirmed with the data custodian acknowledged by the agency acronym in the legend.



WA Crown Copyright 2002

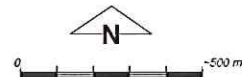
* Project Data. This data has not been quality assured. Please contact map author for details.

PLAN 4690/1C



LEGEND

- Clearing Instruments
-  Areas Approved to Clear
 -  Mining Tenements



Geocentric Datum Australia 1994

Note: the data in this map have not been projected. This may result in geometric distortion or measurement inaccuracies.

 Date 8/12/2011

PHIL GOREY
Officer with delegated authority under Section 20 of the Environmental Protection Act 1986

Information derived from this map should be confirmed with the data custodian acknowledged by the agency acronym in the legend.



WA Crown Copyright 2002