
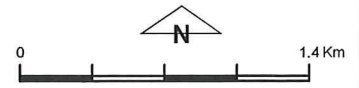


PLAN 4690/3A



LEGEND

- Mining Tenements
- Clearing Instruments
Areas Approved to Clear
- Clearing Instruments_1
Areas Subject to Conditions



Scale 1:35,000
(Approximate when reproduced at A4)

Geocentric Datum Australia 1994

Note: the data in this map have not been projected. This may result in geometric distortion or measurement inaccuracies.

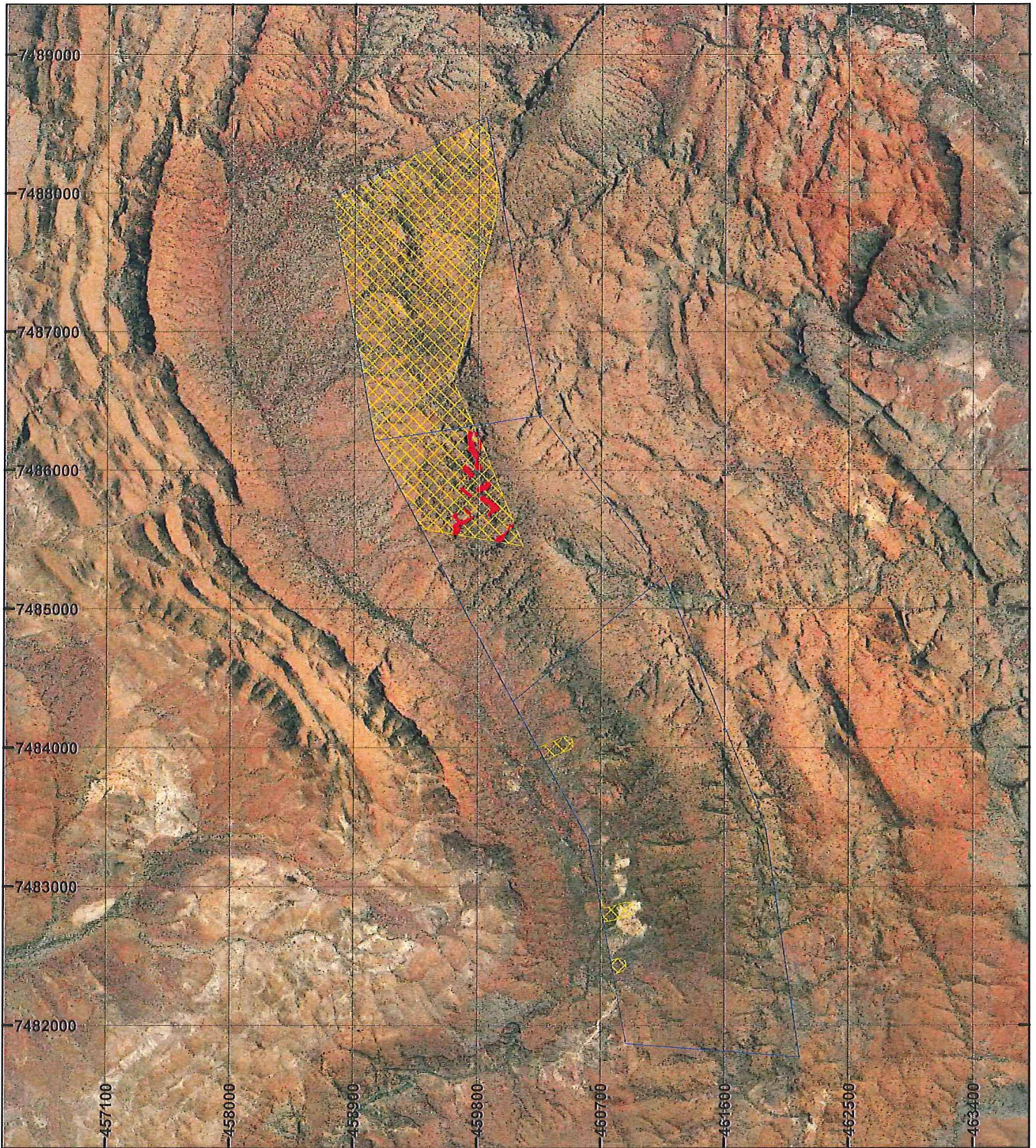
Date 18/4/15

STEVE TANTALA
Officer with delegated authority under Section 20 of the Environmental Protection Act 1986

Information derived from this map should be confirmed with the data custodian acknowledged by the agency acronym in the legend.

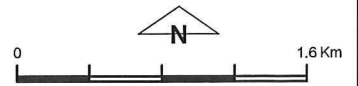


PLAN 4690/3B



LEGEND

- Mining Tenements
- Clearing Instruments
- ▨ Areas Approved to Clear
- ▨ Clearing Instruments_1
- ▨ Areas Subject to Conditions



Scale 1:40,000
(Approximate when reproduced at A4)

Geocentric Datum Australia 1994

Note: the data in this map have not been projected. This may result in geometric distortion or measurement inaccuracies.

STEVE TANTALA
STEVE TANTALA

Date 16/4/15

Officer with delegated authority under Section 20 of the Environmental Protection Act 1986

Information derived from this map should be confirmed with the data custodian acknowledged by the agency acronym in the legend.



WA Crown Copyright 2002