







CPS 4704/1e - Map



LEGEND

- | | |
|--|--|
|  Road Centrelines |  Clearing Instruments |
|  Cadastral |  Areas Applied to Clear |
|  Mount Barker 50cm Orthomosaic - Landgate 2007 | |
|  Local Government Authorities | |



0  375 m

Scale 1:14604

(Approximate when reproduced at A4)

Geocentric Datum Australia 1994

Note: the data in this map have not been projected. This may result in geometric distortion or measurement inaccuracies.

..... Date

Information derived from this map should be confirmed with the data custodian acknowledged by the agency acronym in the legend.



Department of Environment and Conservation

Our environment, our future
WA Crown Copyright 2002