



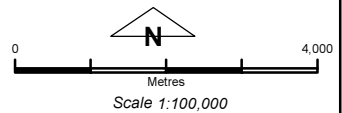
CPS 4705/5 - Regan Scott Grant

CPS 4705/5 - Regan Scott Grant
 Area applied to clear: 135 ha for the
 purpose of a Gypsum Mining shown
 within the crosshatched area on M70/1285



Legend

-  Clearing Intruments
- Mining Tenements**
-  Mining Tenements



Geocentric Datum Australia 1994
 Note: the data in this map have not been projected. This may result in geometric distortion or measurement inaccuracies.

Date

Officer with delegated authority under Section 20 of the Environmental Protection Act 1986

Information derived from this map should be confirmed with the data custodian acknowledged by the agency acronym in the legend.

