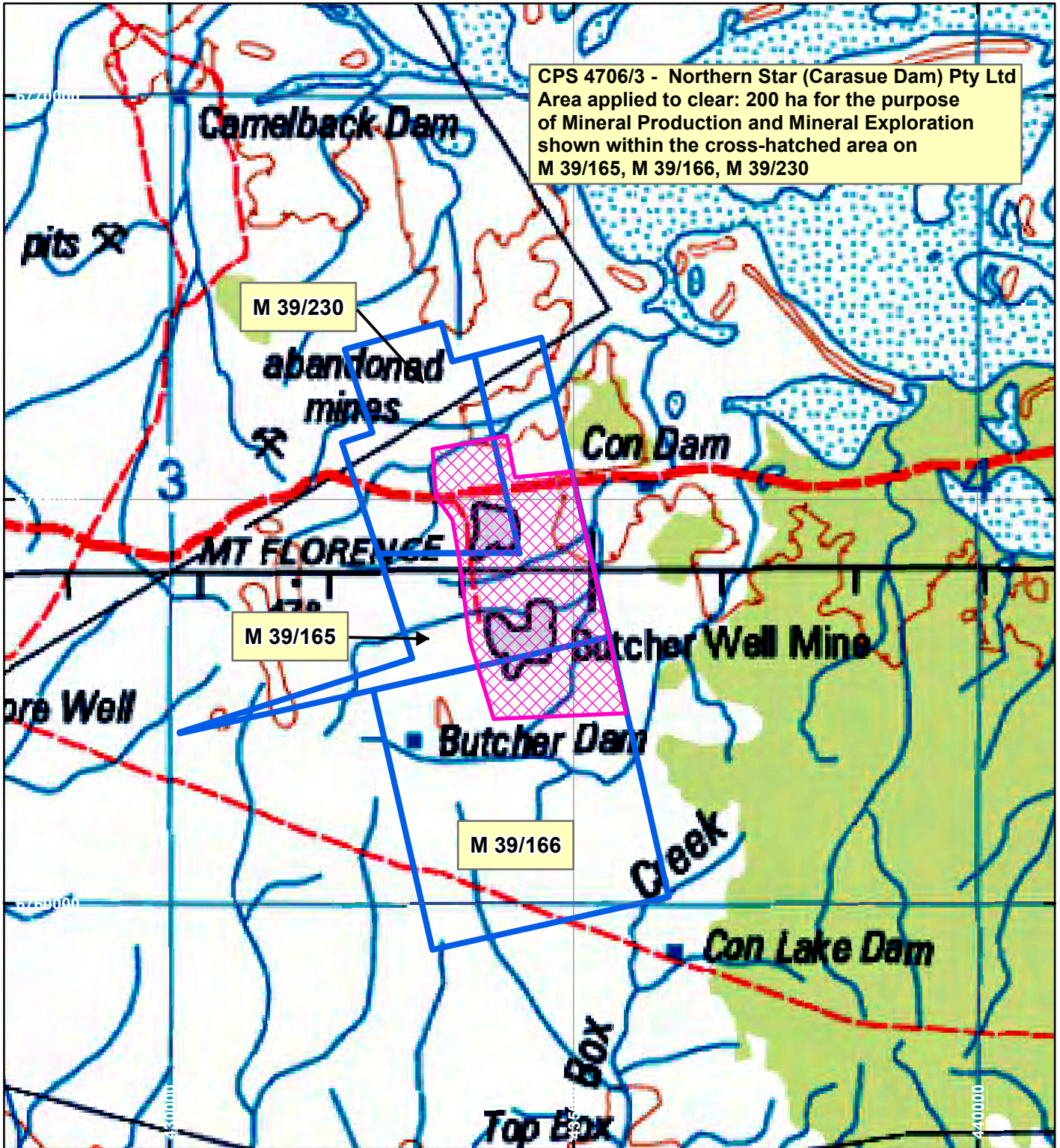




# CPS 4706/3 - Northern Star (Carasue Dam) Pty Ltd

CPS 4706/3 - Northern Star (Carasue Dam) Pty Ltd  
 Area applied to clear: 200 ha for the purpose  
 of Mineral Production and Mineral Exploration  
 shown within the cross-hatched area on  
 M 39/165, M 39/166, M 39/230



## LEGEND

-  Clearing Instruments
-  Mining Tenements



Scale 1:70,000

(Approximate when reproduced at A4)

Geocentric Datum Australia 1994

Note: the data in this map have not been projected. This may result in geometric distortion or measurement inaccuracies.

..... Date .....

Officer with delegated authority under Section 20 of  
 the Environmental Protection Act 1986

Information derived from this map should be  
 confirmed with the data custodian acknowledged  
 by the agency acronym in the legend.

