




# Plan 474/1c



## LEGEND

### Clearing instruments

-  Areas Subject to Conditions
-  Areas Approved to Clear
-  Road Controlines - DLI 1/5/04

-  Cadastral - DLI
-  Towns - DLI 8/04
-  Hyden 1.2m Orthomosaic - DOLA 98
-  Nowdegate 1.2m Orthomosaic - DLI 01/98

mooryan 1.4m Orthomosaic - DLI 04



0 375 m

Scale 1:16584

(Approximate when reproduced at A4)

Geocentric Datum Australia 1994

Note: the data in this map have not been projected. This may result in geometric distortion or measurement inaccuracies.

 Date 22/9/2006

Fred Tromp  
Officer with delegated authority under Section 20 of the Environmental Protection Act 1986

Information derived from this map should be confirmed with the data custodian acknowledged by the agency acronym in the legend.



Department of Environment

WA Crown Copyright 2002