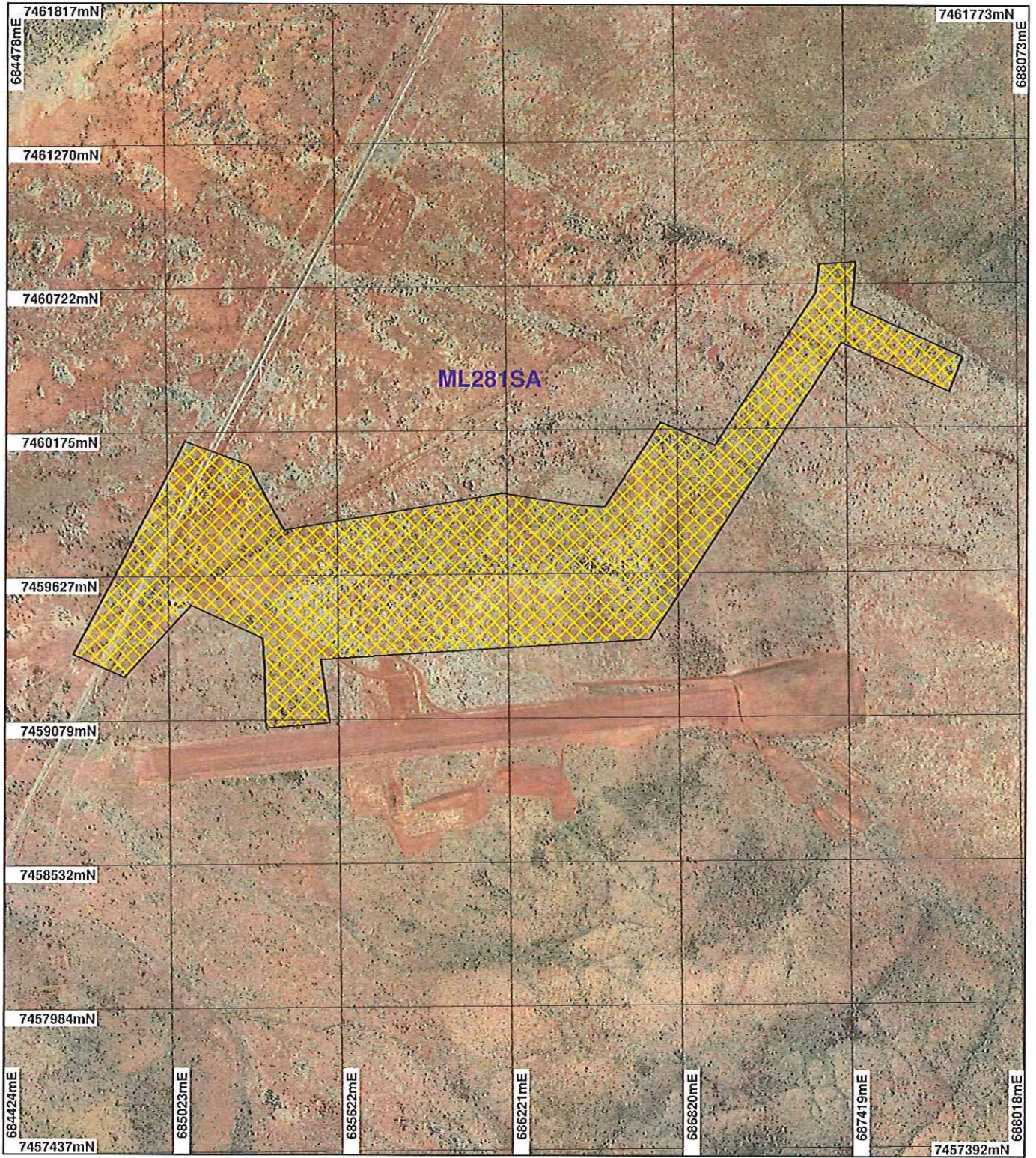
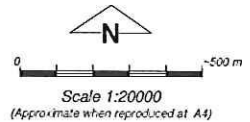


PLAN 4831/1




LEGEND

- Clearing Instruments**
-  Areas Approved to Clear
 -  Mining Tenements
 -  Munjina 50cm Orthomosaic - Landgate 2004



Note: the data in this map have not been projected. This may result in geometric distortion or measurement inaccuracies.

 Date 16/2/2012
PHIL GOREY

Officer with delegated authority under Section 20 of the Environmental Protection Act 1986

Information derived from this map should be confirmed with the data custodian acknowledged by the agency acronym in the legend.



WA Crown Copyright 2002