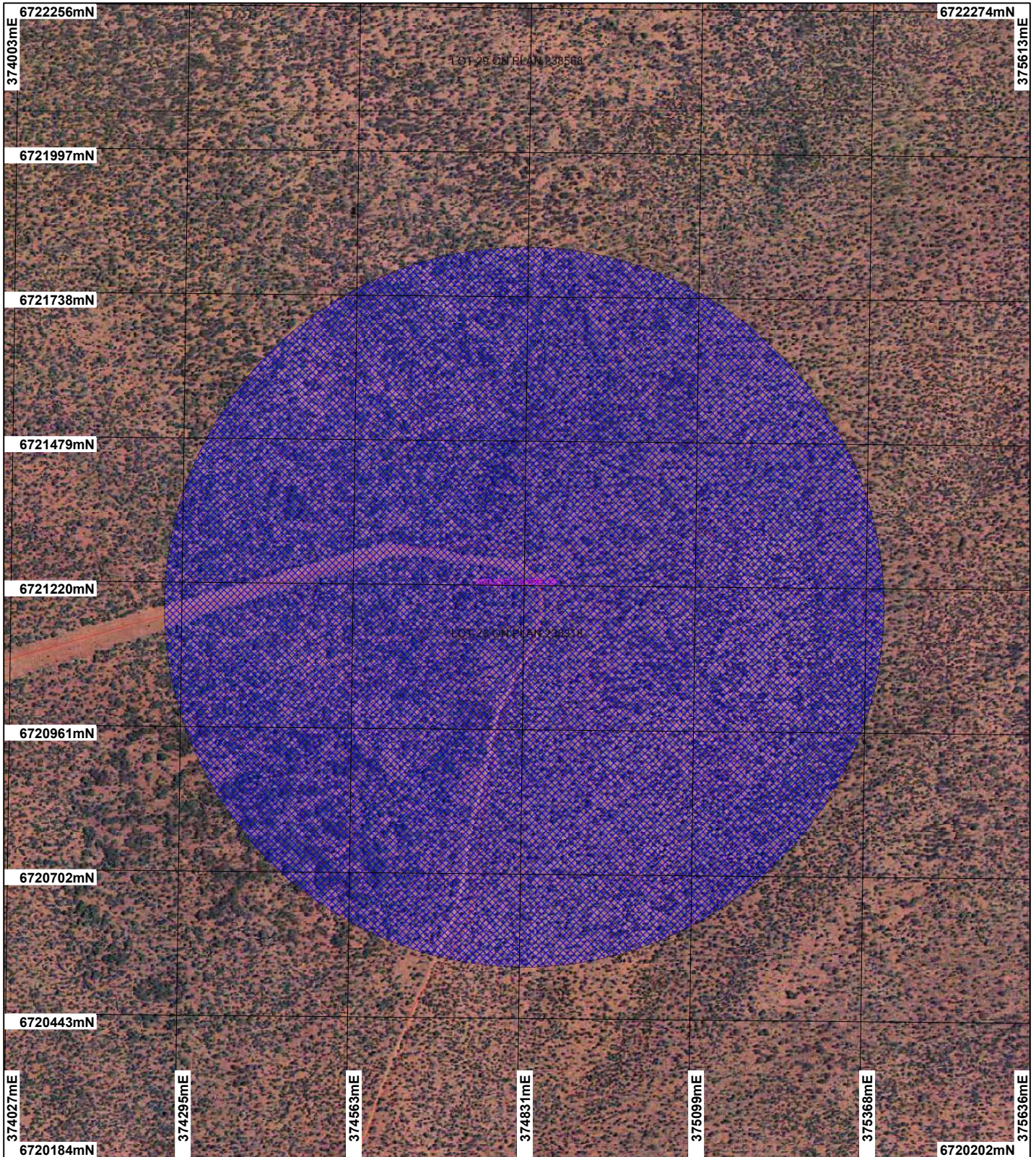





CPS 4864/1 - Map



LEGEND

-  Local Government Authorities
-  Road Centrelines
Clearing Instruments
-  Areas Applied to Clear
-  Areas Subject to Conditions (cont)

-  Areas Approved to Clear
-  Cadastre for labelling
-  Boyce 1.4m Orthomosaic - Landgate 2003



Scale 1:9273

(Approximate when reproduced at A4)

Geocentric Datum Australia 1994

Note: the data in this map have not been projected. This may result in geometric distortion or measurement inaccuracies.

..... Date

Information derived from this map should be confirmed with the data custodian acknowledged by the agency acronym in the legend.



Department of Environment and Conservation

Our environment, our future
WA Crown Copyright 2002