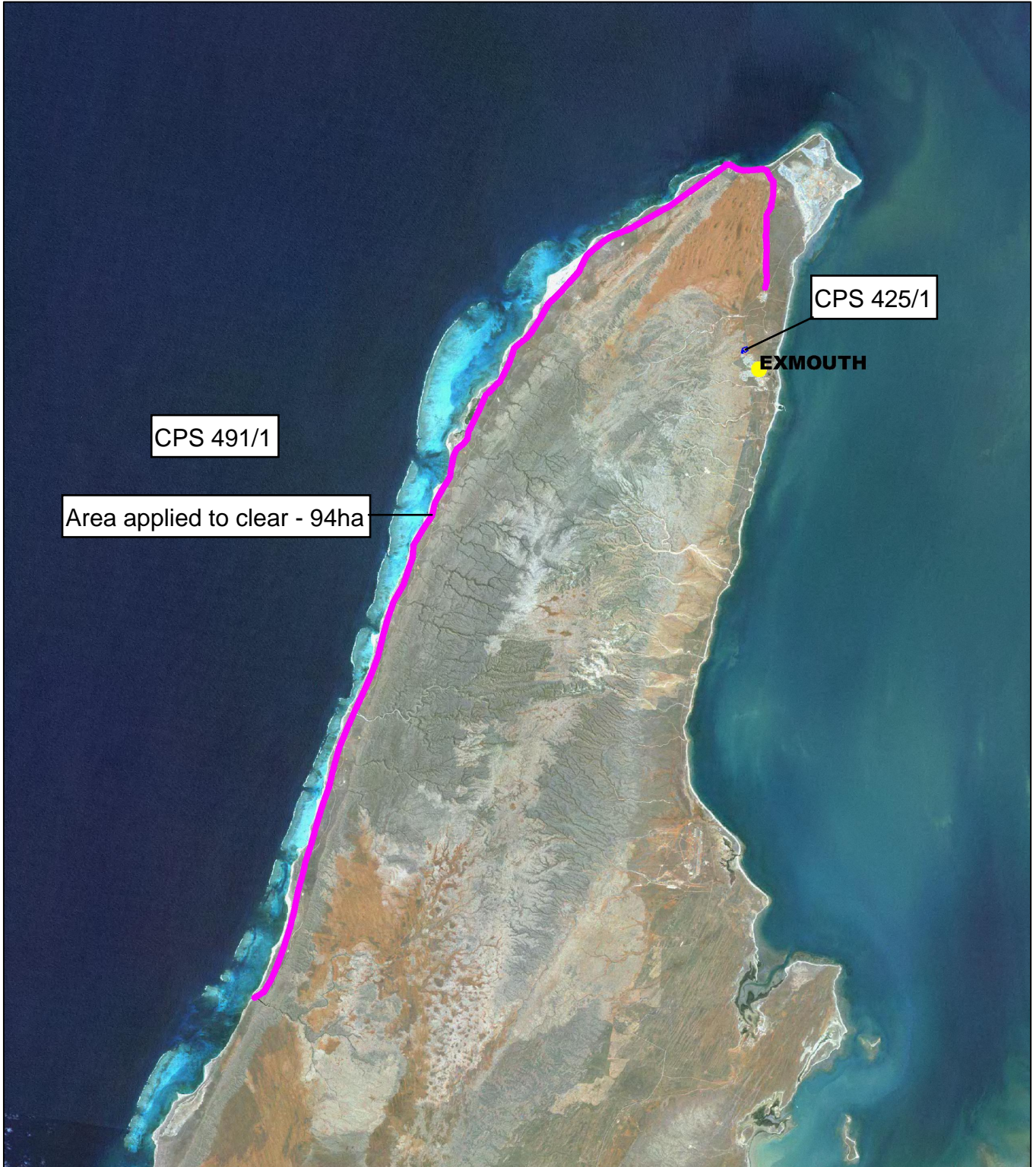






CPS 491/1




LEGEND


Clearing Instruments

-  Areas Applied to Clear
-  Areas Subject to Conditions
-  Areas Approved to Clear
-  Road Centrelines - DLI 1/5/04

 Cadastre - DLI 1/09/04

 Towns - DLI 8/04

 Gingin 1m Orthomosaic - DLI 03

 Hill River 1.2m Orthomosaic - DOLA 98

Western Australia ETM 25m
321 - GA 99



0  10 km

Scale 1:385782

(Approximate when reproduced at A4)

Geocentric Datum Australia 1994

Note: the data in this map have not been projected. This may result in geometric distortion or measurement inaccuracies.

..... Date

Information derived from this map should be confirmed with the data custodian acknowledged by the agency acronym in the legend.



WA Crown Copyright 2002