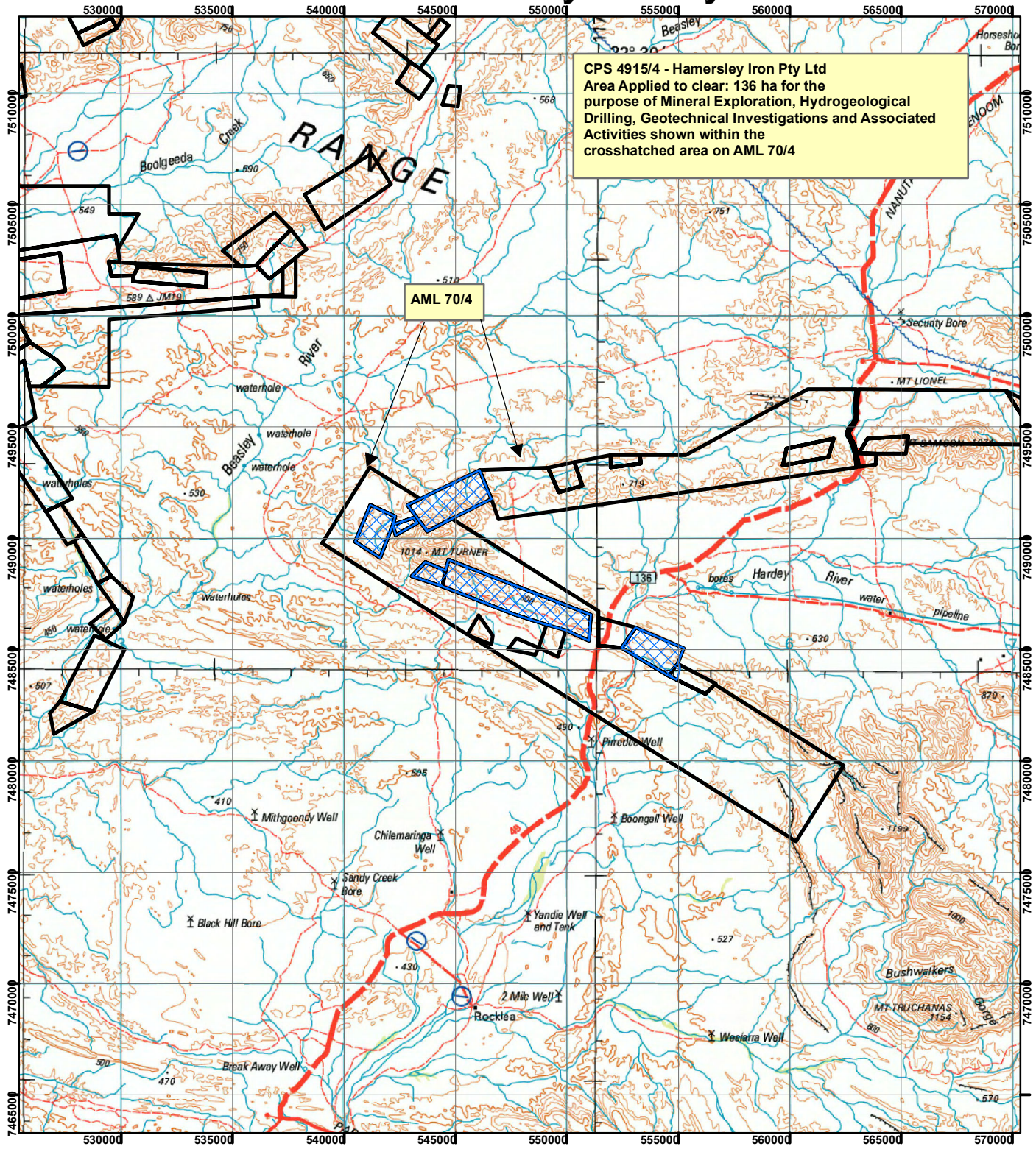




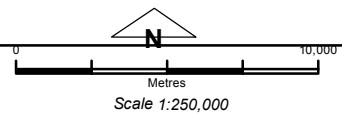
CPS 4915/4 - Hamersley Iron Pty Ltd

CPS 4915/4 - Hamersley Iron Pty Ltd
 Area Applied to clear: 136 ha for the
 purpose of Mineral Exploration, Hydrogeological
 Drilling, Geotechnical Investigations and Associated
 Activities shown within the
 crosshatched area on AML 70/4



Legend

-  Clearing Instruments
- Mining Tenements**
- FMT_TENID**
-  ML 4SA



Geocentric Datum Australia 1994
 Note: the data in this map have not been
 projected. This may result in geometric
 distortion or measurement inaccuracies.

..... Date

Officer with delegated authority under Section 20 of
 the Environmental Protection Act 1986

Information derived from this map should be
 confirmed with the data custodian acknowledged
 by the agency acronym in the legend.

