

CPS 4919/6 - Map B

117°48'36"E

117°50'24"E

117°52'12"E

117°54'0"E

22°33'36"S

22°35'24"S

22°37'12"S

22°39'0"S

22°40'48"S

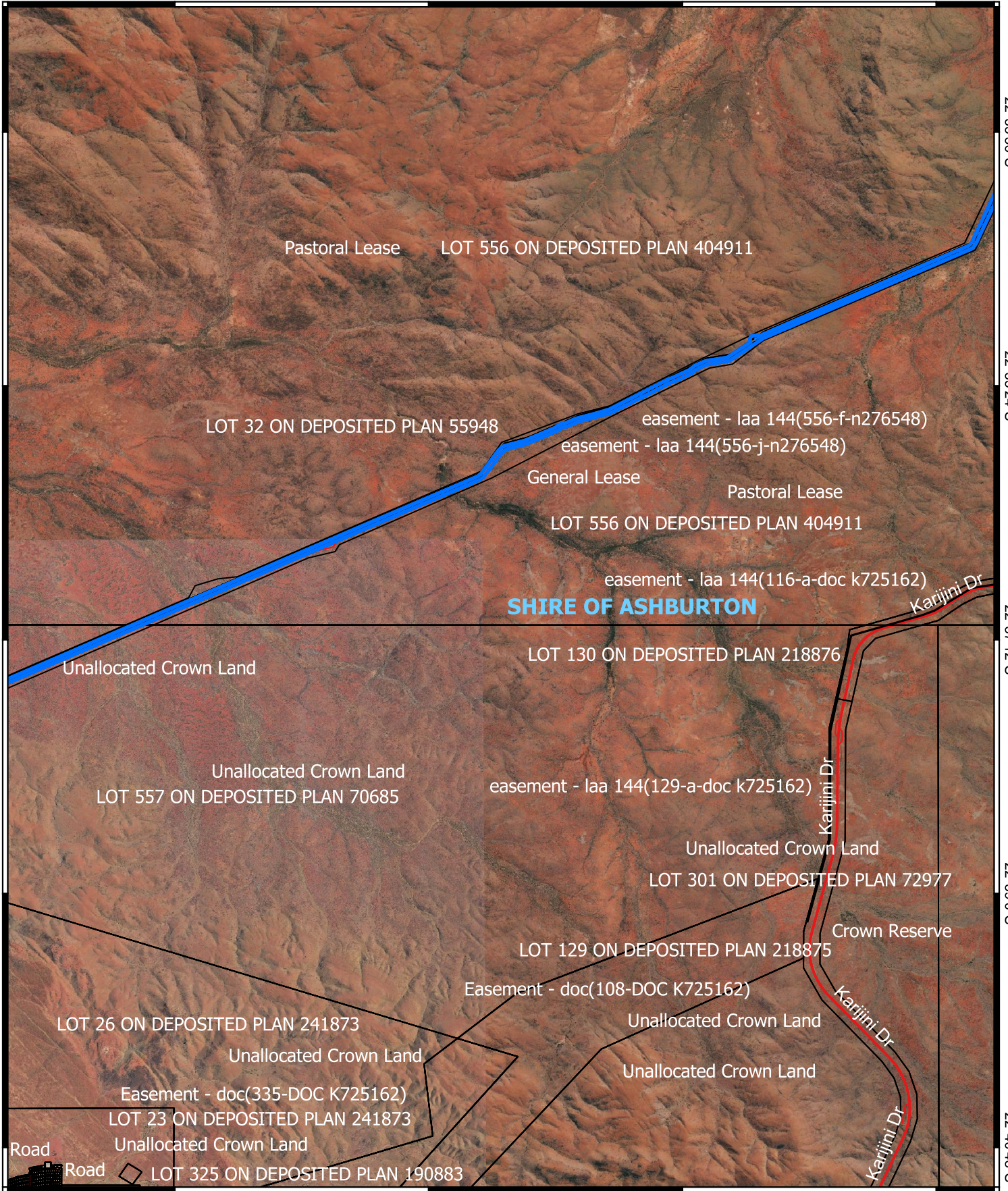
22°33'36"S

22°35'24"S




22°37'12"S

22°39'0"S

22°40'48"S

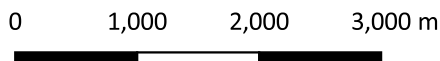



Legend

-  CPS areas applied to clear
-  Land Tenure
-  Local Government Authorities

Roads

-  Main



Projection: GDA 2020

1:50,000



GOVERNMENT OF WESTERN AUSTRALIA