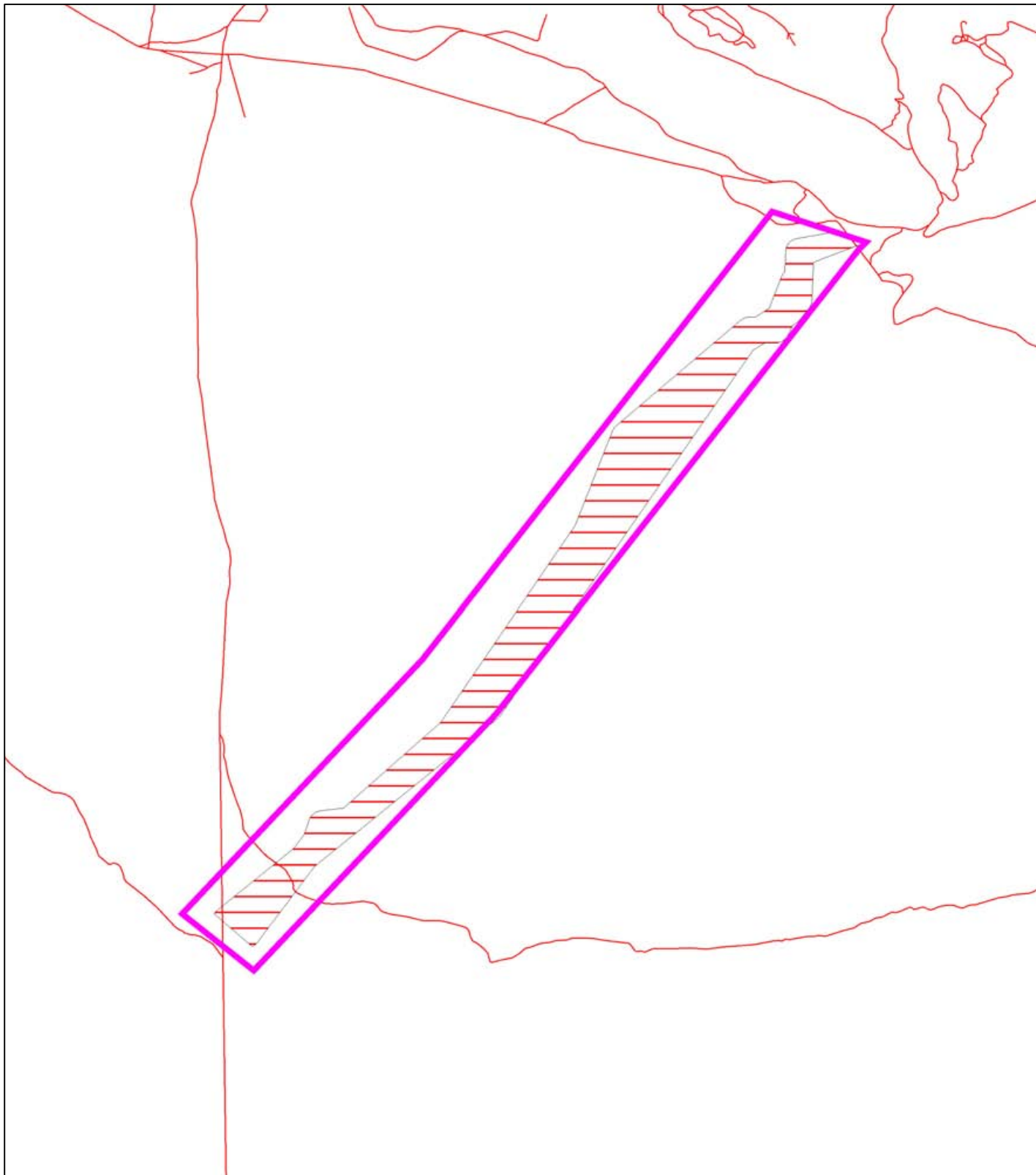




Plan 492/2



LEGEND

-  Road Centrelines - DLI 1/5/04 Clearing Instruments
-  Areas Subject to Conditions



Scale 1:61476
(Approximate when reproduced at A4)

Geocentric Datum Australia 1994

Note: the data in this map have not been projected. This may result in geometric distortion or measurement inaccuracies.

..... Date
Derek Carew-Hopkins
Chief Executive Officer

Information derived from this map should be confirmed with the data custodian acknowledged by the agency acronym in the legend.



WA Crown Copyright 2002