




# CPS 4995/1- Map



## LEGEND

-  Road Centrelines
-  Clearing Instruments
-  Areas Applied to Clear

Mount Barker 50cm  
Orthomosaic - Landgate  
2007  
Cadastre for labelling



0  ~62 m

Scale 1:2190

(Approximate when reproduced at A4)

Geocentric Datum Australia 1994

Note: the data in this map have not been projected. This may result in geometric distortion or measurement inaccuracies.

Prepared by: jadek

Prepared for:

Date: 19/04/2012 2:48:35 PM

Information derived from this map should be confirmed with the data custodian acknowledged by the agency acronym in the legend.



Department of  
Environment and Conservation

Our environment, our future  
WA Crown Copyright 2002

\* Project Data is denoted by asterisk. This data has not been quality assured. Please contact map author for details.