
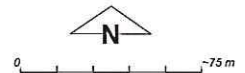


# PLAN 5032/1A



## LEGEND

-  Mining Tenements
  -  Clearing Instruments
  -  Areas Approved to Clear
- Mingenev 1.4m Orthomosaic - Landgate 2001



Geocentric Datum Australia 1994

Note: the data in this map have not been projected. This may result in geometric distortion or measurement inaccuracies.

 Date 31/5/12  
VIRGINIA SIMMS

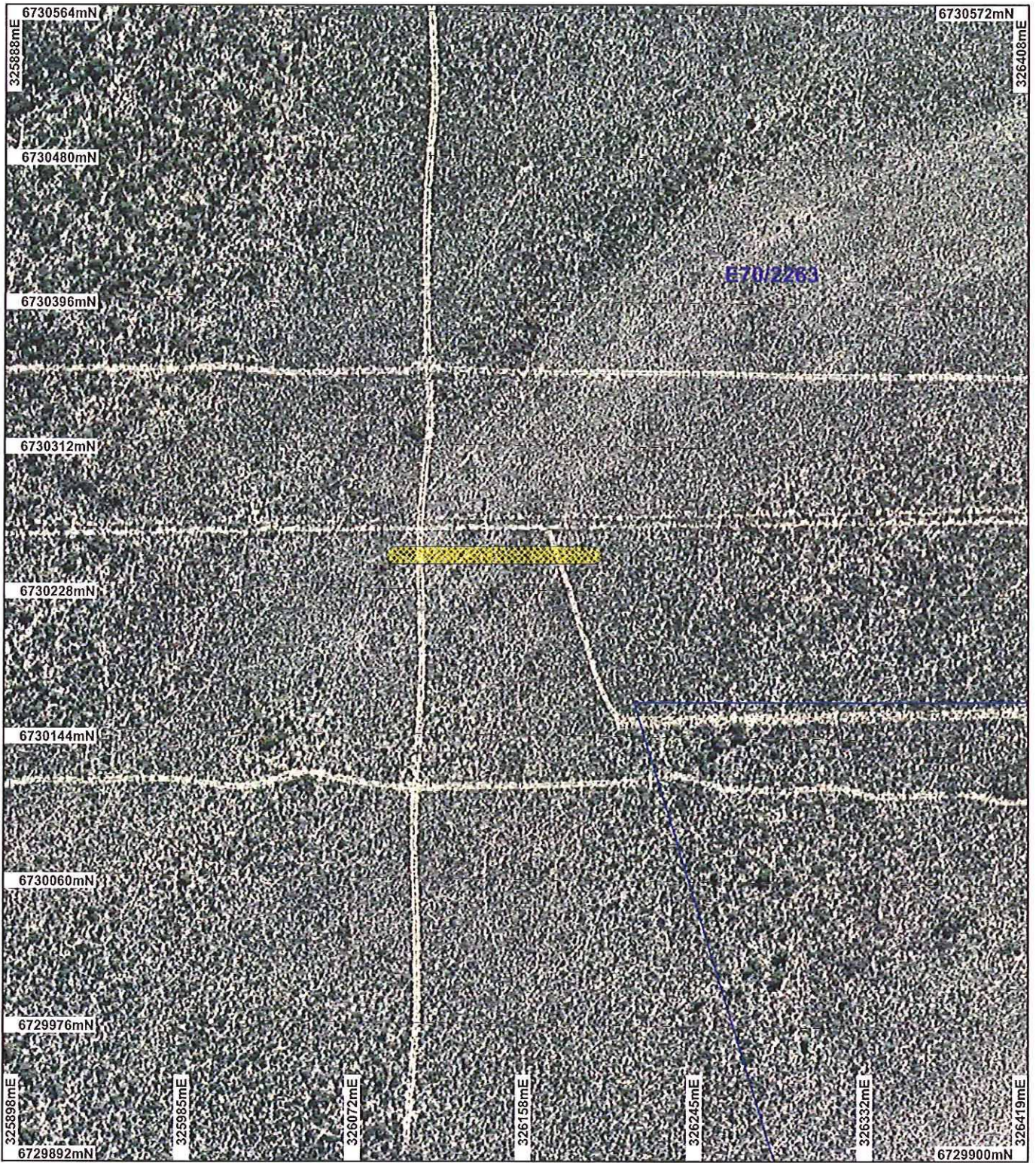
Officer with delegated authority under Section 20 of the Environmental Protection Act 1986

Information derived from this map should be confirmed with the data custodian acknowledged by the agency acronym in the legend.



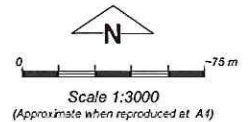
WA Crown Copyright 2002

# PLAN 5032/1B



## LEGEND

- Mining Tenements
  - Clearing Instruments
  - Areas Approved to Clear
- Arrowsmith 50cm  
Orthomosaic - Landgate  
2006



Geocentric Datum Australia 1994

*Note: the data in this map have not been projected. This may result in geometric distortion or measurement inaccuracies.*

*Virginia Simms* Date 31/5/12  
VIRGINIA SIMMS

Officer with delegated authority under Section 20 of the Environmental Protection Act 1986

Information derived from this map should be confirmed with the data custodian acknowledged by the agency acronym in the legend.



WA Crown Copyright 2002