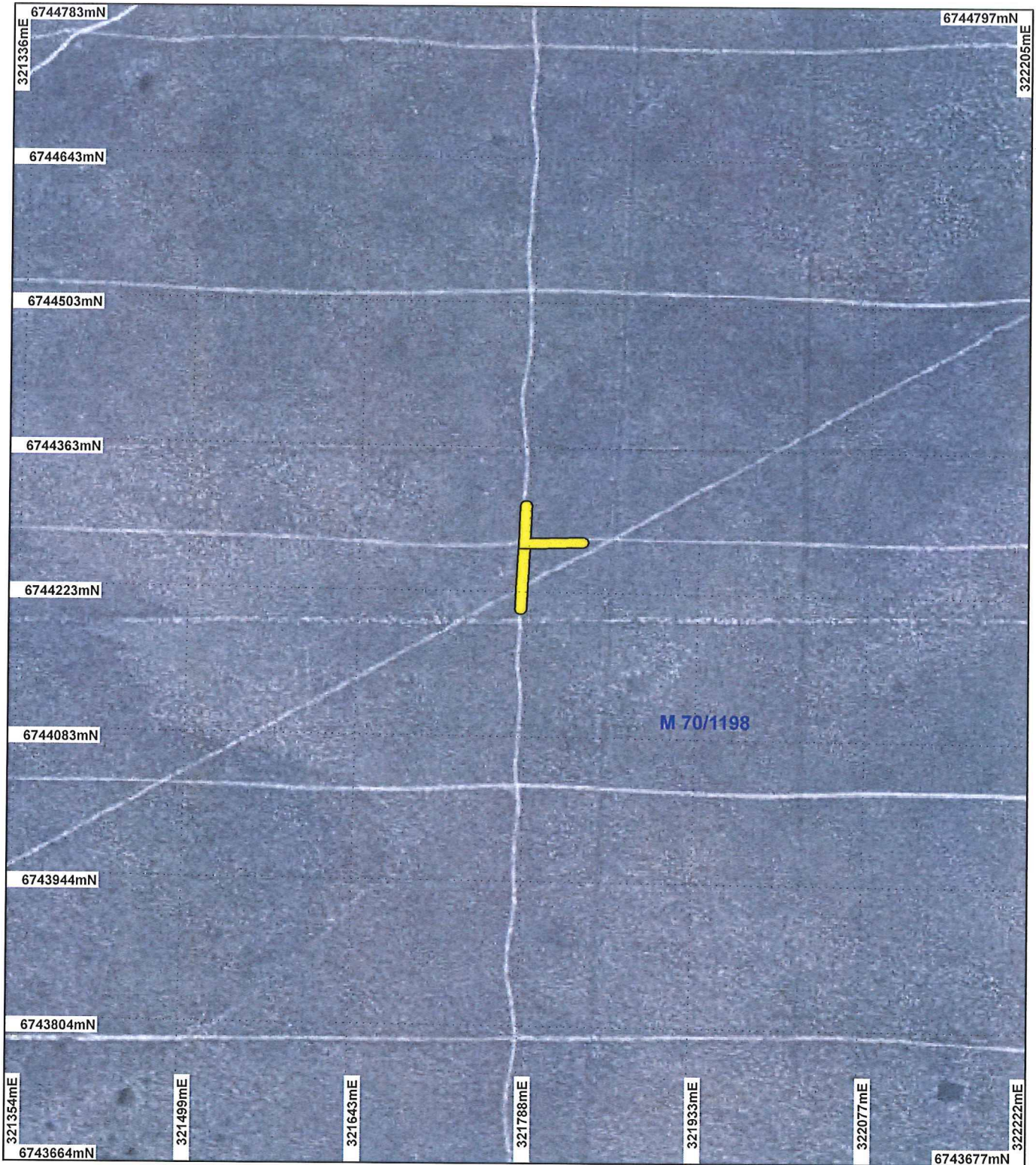
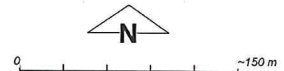


PLAN 5032/2A



LEGEND

- Mining Tenements
 - Clearing Instruments
 - Areas Approved to Clear
- Mingenev 1.4m Orthomosaic - Landgate 2001



Geocentric Datum Australia 1994

Note: the data in this map have not been projected. This may result in geometric distortion or measurement inaccuracies.

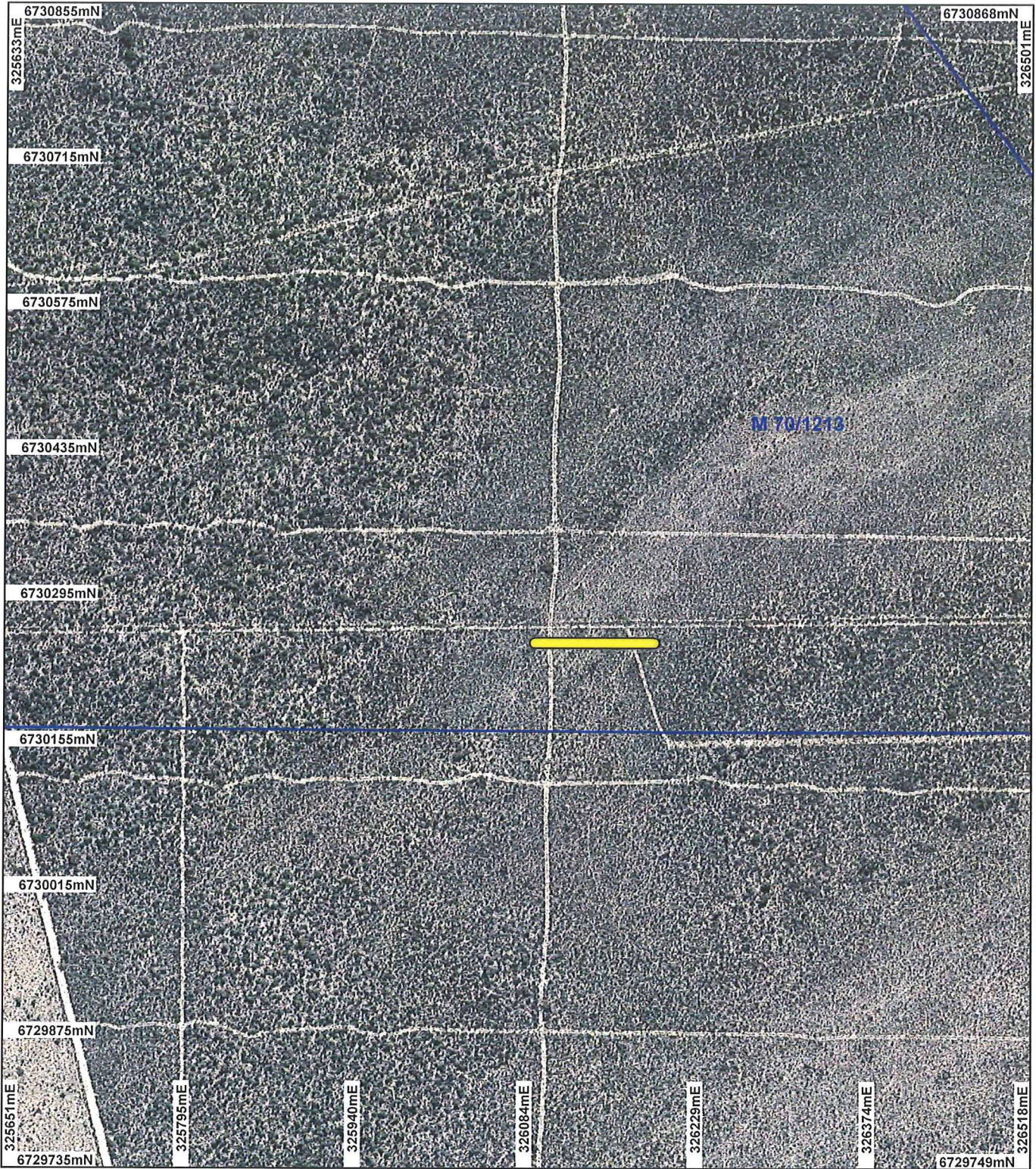
Virginia Simms Date 10/4/2016
VIRGINIA SIMMS

Officer with delegated authority under Section 20 of the Environmental Protection Act 1986

Information derived from this map should be confirmed with the data custodian acknowledged by the agency acronym in the legend.

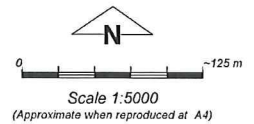


PLAN 5032/2B



LEGEND

- Mining Tenements
- Clearing Instruments
- Areas Approved to Clear
- Arrowsmith 50cm Orthomosaic - Landgate 2006



Geocentric Datum Australia 1994
Note: the data in this map have not been projected. This may result in geometric distortion or measurement inaccuracies.

Virginia Simms
Date: 10/4/2014
VIRGINIA SIMMS

Officer with delegated authority under Section 20 of the Environmental Protection Act 1986

Information derived from this map should be confirmed with the data custodian acknowledged by the agency acronym in the legend.

