








CPS 5049/5 - Map



Legend

-  CPS areas applied to clear
-  Land Tenure
-  Local Government Authorities
- Road Centrelines
 -  Highway
 -  Local Rd - Sealed
 -  0 - 100000
 -  Local Rd - Other

Image



0 300 600 900 1,200 m



1:20,000

MGA Zone 50
Geocentric Datum of Australia 1994



**GOVERNMENT OF
WESTERN AUSTRALIA**