






Plan 506/1



LEGEND

-  Road Centrelines - DLI 1/5/04
-  Cadastre - DLI 1/05/05
-  Clearing Instruments
-  Areas Approved to Clear
-  Carnamah 1.4m Orthomosaic - DLI Mar01



Scale 1:3000

(Approximate when reproduced at A4)

Geocentric Datum Australia 1994

Note: the data in this map have not been projected. This may result in geometric distortion or measurement inaccuracies.

..... Date

Derek Carew-Hopkins
Chief Executive Officer, Department of Environment

Information derived from this map should be confirmed with the data custodian acknowledged by the agency acronym in the legend.