


# CPS 511/1




## LEGEND


 Land parcels related to instrument

 Areas Approved to Clear

 Towns - DLI 8/04

### Clearing Instruments


 Pemberton 1.4m

 Orthomosaic - DOLA 99

 Western Australia ETM 25m

 321 - GA 99

 Areas Applied to Clear

 Areas Subject to Conditions (cont)



Scale 1:39643

(Approximate when reproduced at A4)

Geocentric Datum Australia 1994

*Note: the data in this map have not been projected. This may result in geometric distortion or measurement inaccuracies.*

..... Date .....

Information derived from this map should be confirmed with the data custodian acknowledged by the agency acronym in the legend.