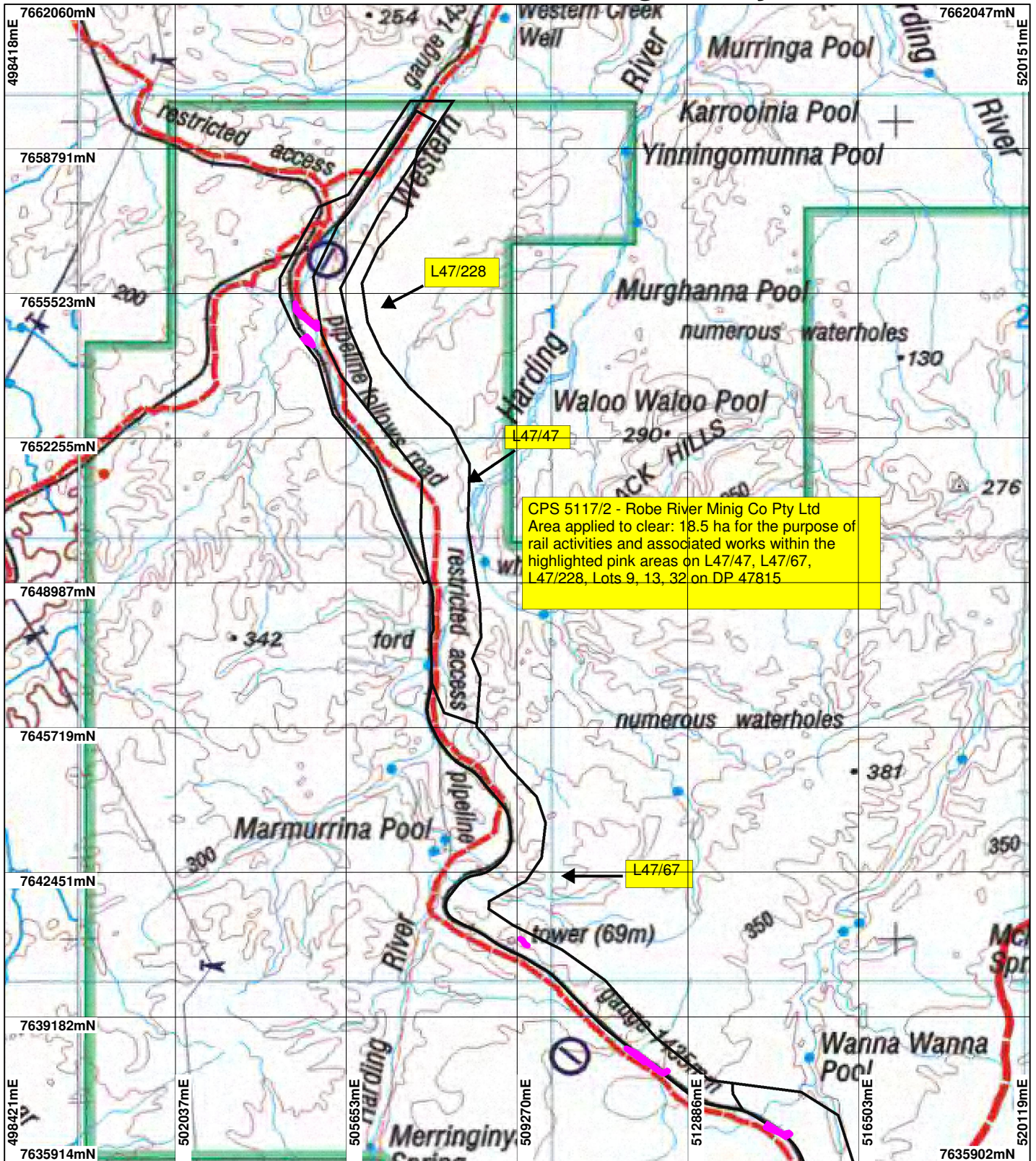


CPS 5117/2 - Robe River Mining Co Pty Ltd - B




CPS 5117/2 - Robe River Mining Co Pty Ltd
 Area applied to clear: 18.5 ha for the purpose of
 rail activities and associated works within the
 highlighted pink areas on L47/47, L47/67,
 L47/228, Lots 9, 13, 32 on DP 47815

LEGEND

- Mining Tenements
- Cadastre_1
- Clearing Instruments_1
- Areas Applied to Clear

NATMAP 250K Series Mapping
 - GA 08/03



0 ~3 km

Scale 1:119995
 (Approximate when reproduced at A4)


Geocentric Datum Australia 1994

Note: the data in this map have not been projected. This may result in geometric distortion or measurement inaccuracies.

..... Date

Officer with delegated authority under Section 20 of the Environmental Protection Act 1986

Information derived from this map should be confirmed with the data custodian acknowledged by the agency acronym in the legend.



WESTERN AUSTRALIA
 WA Crown Copyright 2002

** Project Data. This data has not been quality assured. Please contact map author for details.*