

CPS 5153/2 - Hamersley Iron Pty Ltd

570000

580000

590000




Area applied for: 100 ha for the purpose of installation of water supply pipeline within the area shown pink on AML70/246 Lot 132 on DP243064 and Easement L478326

AML70/246

Lot 132 on P243064

Easement L478326

Legend

-  Clearing Instruments
-  Cadastre
-  Mining Tenements

Paraburdoo Orthophoto August 2013



Kilometres

Scale 1:150 000

Geocentric Datum Australia 1994
Note: the data in this map have not been projected. This may result in geometric distortion or measurement inaccuracies.

..... Date.....

Officer with delegated authority under Section 20 of the Environmental Protection Act 1986.
Information derived from this map should be confirmed with data custodian acknowledged by the agency acronym in the legend.



WA Crown Copyright 2002

7430000
7420000
7410000

7430000
7420000
7410000

570000

580000

590000