

# Draft Plan 5216/2

33.452189°S

33.452189°S

122.472464°E

122.495063°E







122.472464°E

122.495063°E

33.462867°S

33.462867°S

## Legend

-  Roads
-  Imagery
-  Clearing Instruments Activities
-  Local Government Authority



1:11,128

(Approximate when reproduced at A4)

GDA 94 (Lat/Long)

Geocentric Datum of Australia 1994

..... Date .....

Officer with delegated authority under Section 20 of the Environmental Protection Act 1986



GOVERNMENT OF  
WESTERN AUSTRALIA  
WA Crown Copyright 2017