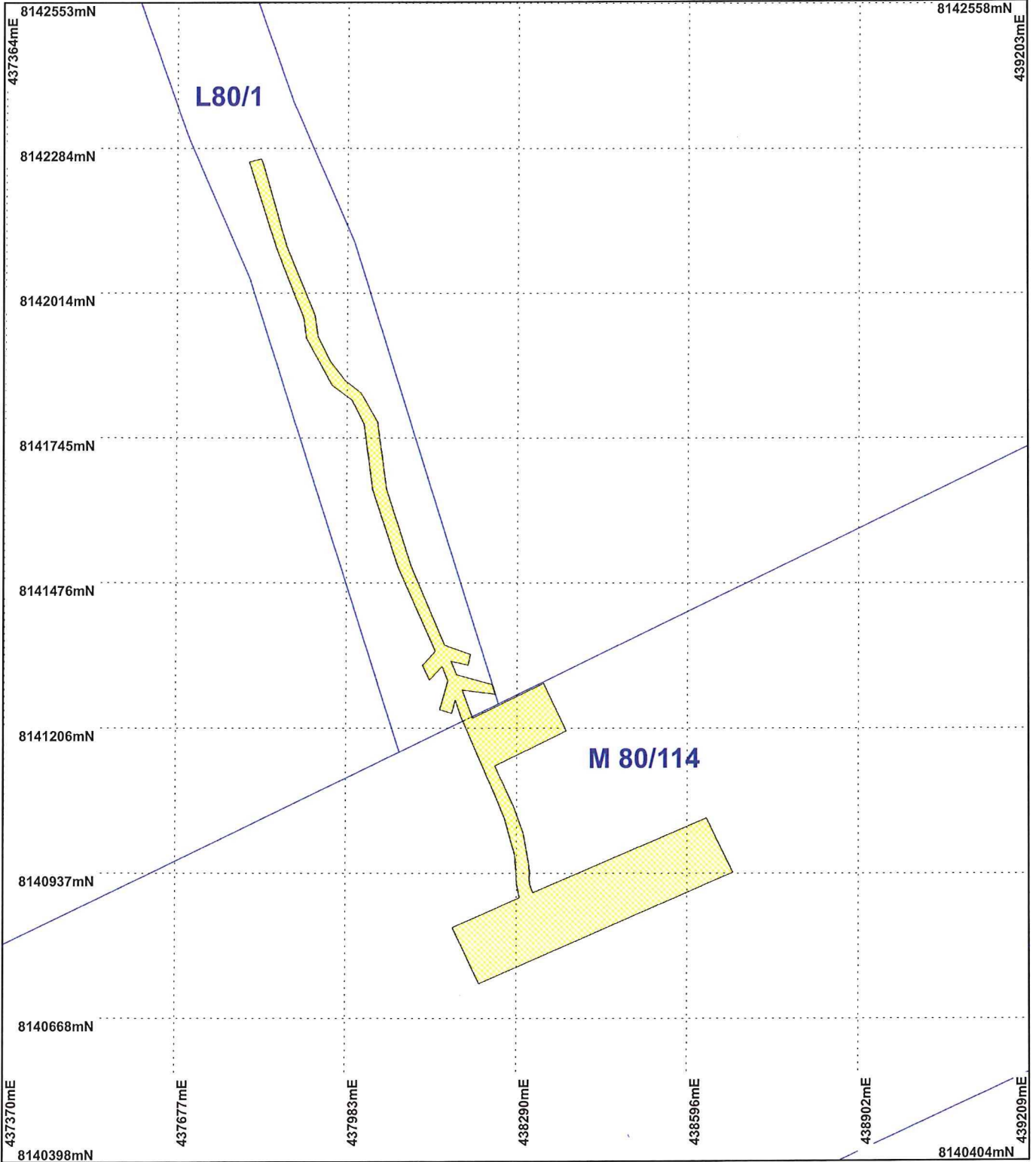
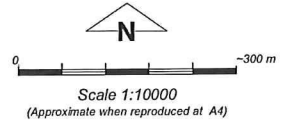


PLAN 5256/2




LEGEND

- Mining Tenements
- Clearing Instruments
- Areas Approved to Clear



Geocentric Datum Australia 1994
 Note: the data in this map have not been projected. This may result in geometric distortion or measurement inaccuracies.

 Date 5/12/12

STEVE TANTALA
 Officer with delegated authority under Section 20 of the Environmental Protection Act 1986
 Information derived from this map should be confirmed with the data custodian acknowledged by the agency acronym in the legend.

