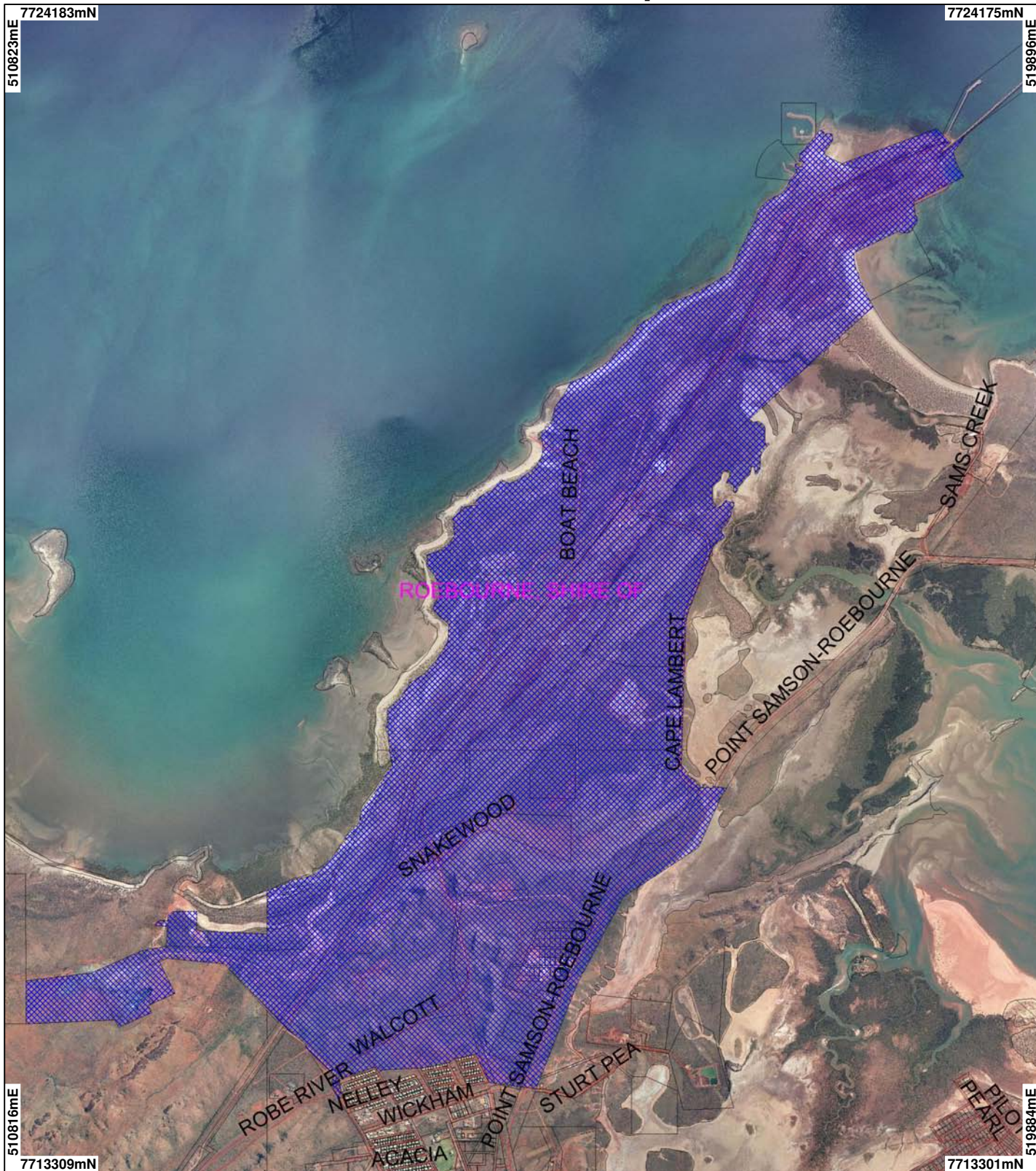





# CPS 5272/1 - Map



## LEGEND

-  Road Centrelines
-  Cadastre Clearing Instruments
-  Areas Applied to Clear

-  Local Government Authorities
- Roebourne 50cm Orthomosaic - Landgate 2007



Scale 1:50000  
 (Approximate when reproduced at A4)  
 Geocentric Datum Australia 1994  
 Note: the data in this map have not been projected. This may result in geometric distortion or measurement inaccuracies.

..... Date .....

Information derived from this map should be confirmed with the data custodian acknowledged by the agency acronym in the legend.



Department of Environment and Conservation  
 Our environment, our future  
 WA Crown Copyright 2002