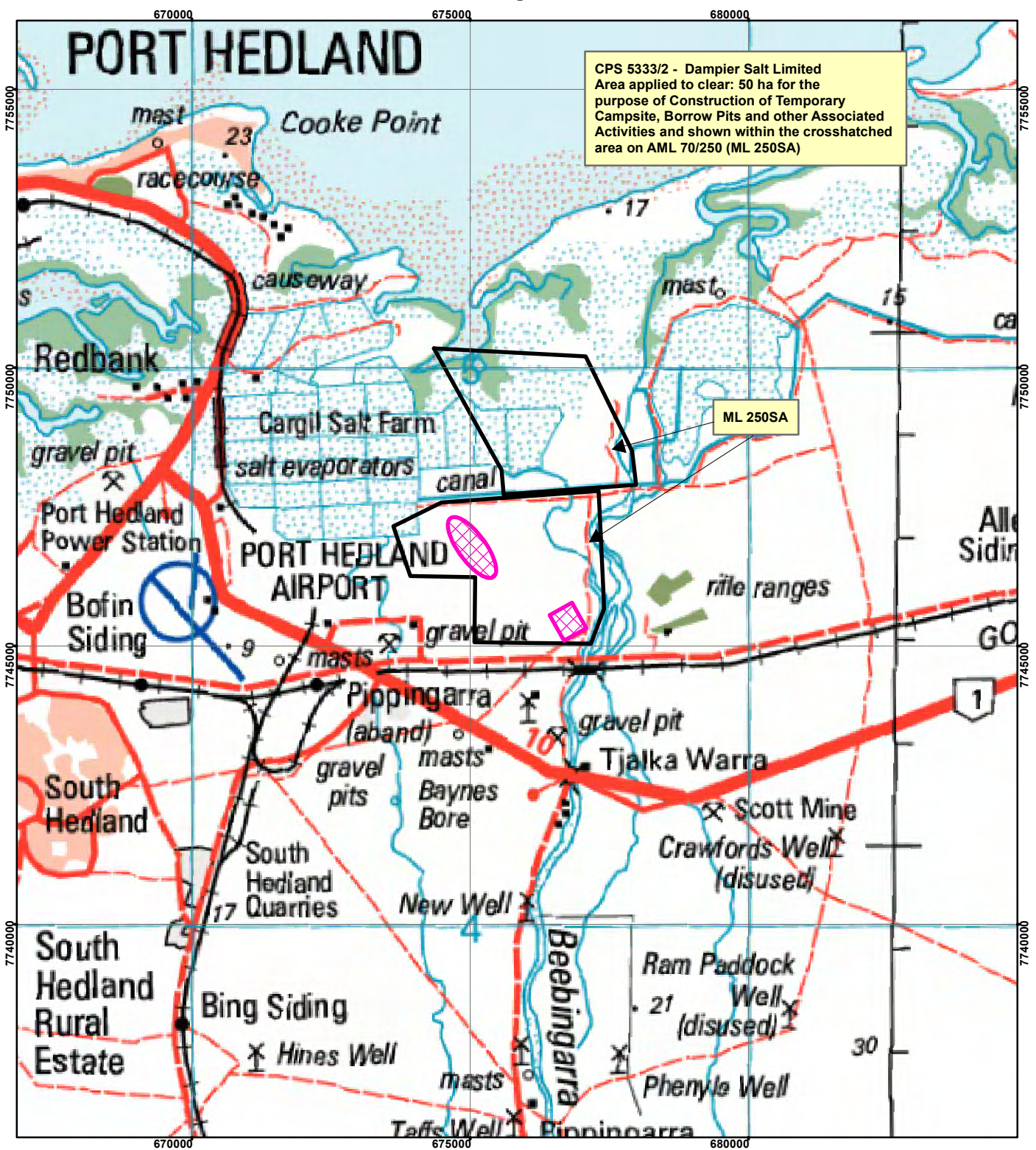




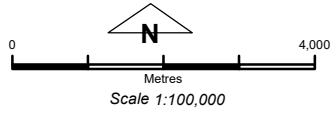
CPS 5333/2 - Dampier Salt Limited



CPS 5333/2 - Dampier Salt Limited
 Area applied to clear: 50 ha for the
 purpose of Construction of Temporary
 Campsite, Borrow Pits and other Associated
 Activities and shown within the crosshatched
 area on AML 70/250 (ML 250SA)

ML 250SA

- Legend**
-  Clearing Instruments
 -  Mining Tenements



Geocentric Datum Australia 1994
 Note: the data in this map have not been
 projected. This may result in geometric
 distortion or measurement inaccuracies.

..... Date

Officer with delegated authority under Section 20 of
 the Environmental Protection Act 1986

Information derived from this map should be
 confirmed with the data custodian acknowledged
 by the agency acronym in the legend.

