



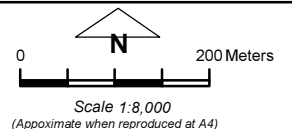
PLAN 5334/2



LEGEND

-  Mining Tenements
-  Clearing Instruments
Areas Approved to Clear

Orthophotography sourced from Landgate



Geocentric Datum Australia 1994

Note: the data in this map have not been projected. This may result in geometric distortion or measurement inaccuracies.

DANIEL ENDACOTT Date 01/02/2018
Officer with delegated authority under Section 20 of
the Environmental Protection Act 1986

Information derived from this map should be
confirmed with the data custodian acknowledged
by the agency acronym in the legend.



WA Crown Copyright 2002