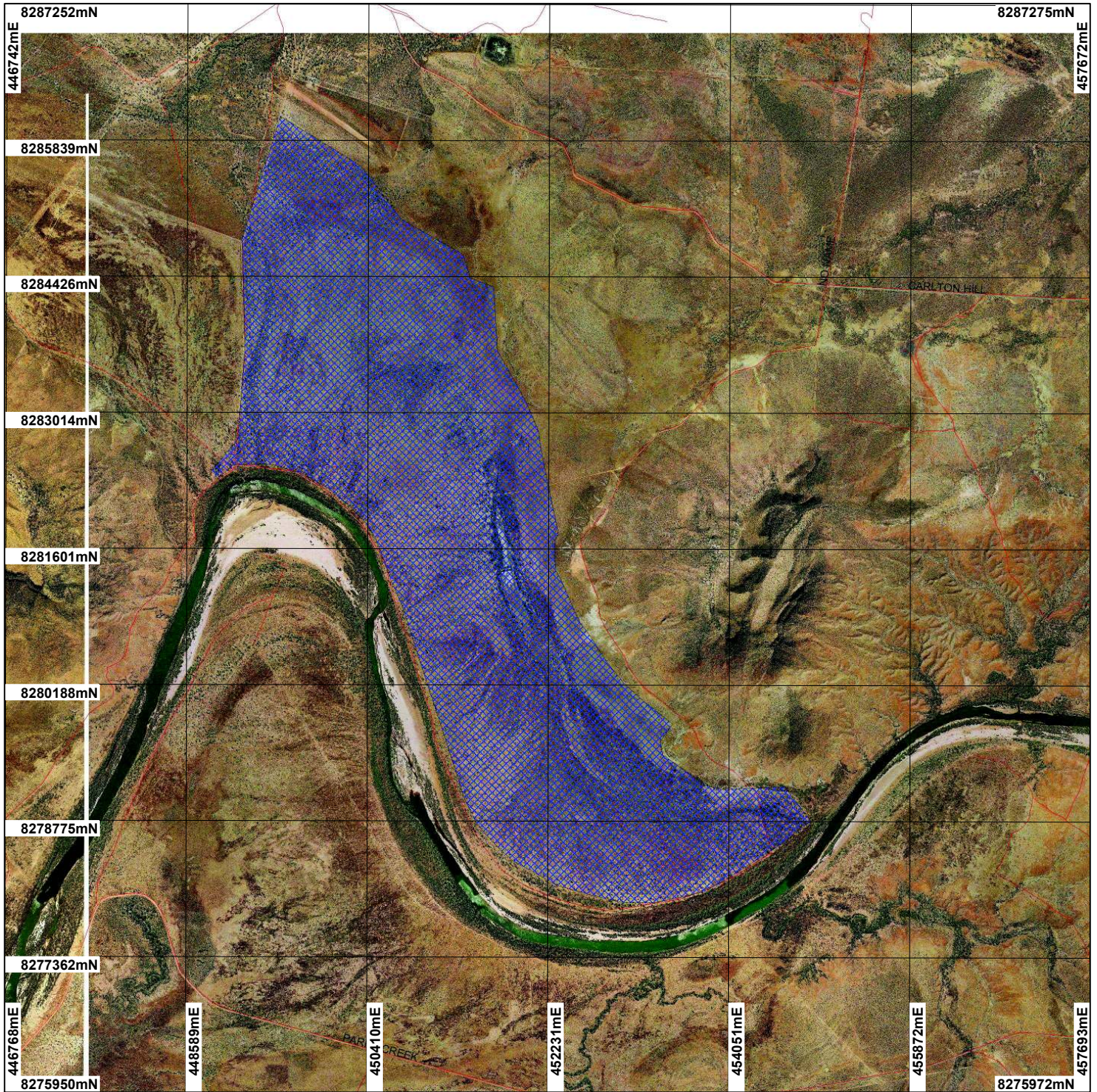



CPS 5372/1 - Map



LEGEND

 Road Centrelines
Clearing Instruments

 Areas Applied to Clear
Kununurra 50cm Orthomosaic -
Landgate 2005

Erskine 50cm Orthomosaic -
Landgate 2004



0  1.5 km

Scale 1:57278

(Approximate when reproduced at Letter)

Geocentric Datum Australia 1994

Note: the data in this map have not been projected. This may result in geometric distortion or measurement inaccuracies.


..... Date

Officer with delegated authority under Section 20 of
the Environmental Protection Act 1986

Information derived from this map should be
confirmed with the data custodian acknowledged
by the agency acronym in the legend.



**Department of
Environment and Conservation**

Our environment, our future 
WA Crown Copyright 2002