


Plan 538/1





LEGEND

 Land parcels related to instrument

Barrow and Montebello Islands 0.8m Orthomosaic - DLI 10/01

Clearing Instruments

-  Areas Applied to Clear
-  Cadastre - DLI 1/05/05



0  75 m

Scale 1:2500

(Approximate when reproduced at A4)

Geocentric Datum Australia 1994

Note: the data in this map have not been projected. This may result in geometric distortion or measurement inaccuracies.

..... Date

Derek Carew-Hopkins

Chief Executive Officer - Department of Environment

Information derived from this map should be confirmed with the data custodian acknowledged by the agency acronym in the legend.



WA Crown Copyright 2002