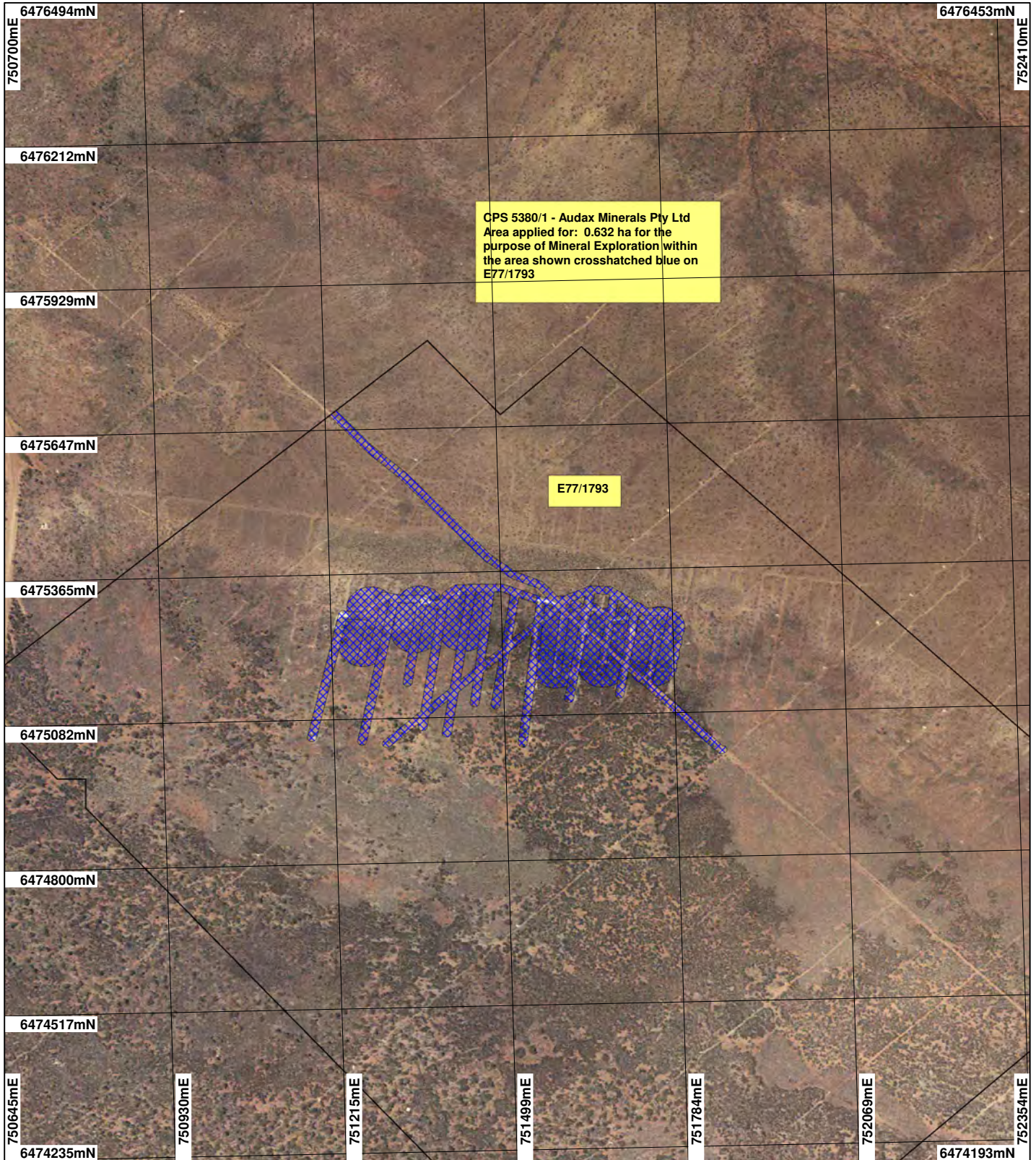






# CPS 5380/1 - Audax Minerals Pty Ltd



## LEGEND

-  Mining Tenements
-  Clearing Instruments
-  Areas Applied to Clear
-  Cheritons Find 1.4m Orthomosaic - Landgate 2003



Scale 1:10000  
 (Approximate when reproduced at A4)  
 Geocentric Datum Australia 1994  
 Note: the data in this map have not been projected. This may result in geometric distortion or measurement inaccuracies.

..... Date .....

Officer with delegated authority under Section 20 of the Environmental Protection Act 1986

Information derived from this map should be confirmed with the data custodian acknowledged by the agency acronym in the legend.



WA Crown Copyright 2002

\* Project Data. This data has not been quality assured. Please contact map author for details.