




PLAN 5386/1



LEGEND

-  Mining Tenements
-  Clearing Instruments
-  Area Approved to Clear
-  Mount Lionel 50cm Orthomosaic - Landgate 2004

** Project Data. This data has not been quality assured. Please contact map author for details.*



0 ————— 300 m

Scale 1:10000
(Approximate when reproduced at A4)

Geocentric Datum Australia 1994
Note: the data in this map have not been projected. This may result in geometric distortion or residual inaccuracies.

..... Date 24/1/2013

PHIL GOREY
Officer with delegated authority under Section 20 of the Environmental Protection Act 1986
Information derived from this map should be confirmed with the data custodian acknowledged by the agency acronym in the legend.



WA Govt Copyright 2002