




CPS 5418/1 - context map - radius 10km



LEGEND

-  Cadastre_1
-  Road Centrelines
-  Clearing Instruments

-  Local Government Authorities
- Perth Metropolitan Central
15cm Orthomosaic - Landate



Scale 1:111515

(Approximate when reproduced at A4)

Geocentric Datum Australia 1994

Note: the data in this map have not been projected. This may result in geometric distortion or measurement inaccuracies.

Date



Department of
Environment and Conservation

Our environment, our future
WA Crown Copyright 2002