


CPS 5424/2 - TG and JM McLean

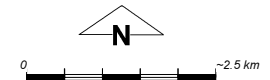


CPS 5424/2 - TG and JM McLean
 Area applied to clear: 21 ha for the purpose of gypsum mining and rehabilitation shown within the blue crosshatched area on M70/208

M70/208

LEGEND

-  Mining Tenements
-  Clearing Instruments
- NATMAP 250K Series Mapping - GA 08/03




Scale 1:100000
 (Approximate when reproduced at A4)
 Geocentric Datum Australia 1994
 Note: the data in this map have not been projected. This may result in geometric distortion or measurement inaccuracies.

..... Date

Officer with delegated authority under Section 20 of the Environmental Protection Act 1986

Information derived from this map should be confirmed with the data custodian acknowledged by the agency acronym in the legend.



WESTERN AUSTRALIA
 WA Crown Copyright 2002