



CPS 5427/4 - FMG Iron Bridge Ltd




Legend

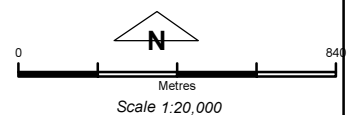
 Clearing Instruments

Mining Tenements

FMT_TENID

 M 45/1226-I

Aerial North Shaw 2011



Geocentric Datum Australia 1994

Note: the data in this map have not been projected. This may result in geometric distortion or measurement inaccuracies.

..... Date

Officer with delegated authority under Section 20 of
the Environmental Protection Act 1986

Information derived from this map should be
confirmed with the data custodian acknowledged
by the agency acronym in the legend.

