



Plan 544/1





LEGEND

 Land parcels related to instrument

 Cadastre - DLI 1/09/04
Manypeaks 1.4m Orthomosaic - DLI Jan 04

Clearing Instruments

 Areas Approved to Clear

 Road Centrelines - DLI 1/5/04



Scale 1:5000

(Approximate when reproduced at A4)

Geocentric Datum Australia 1994

Note: the data in this map have not been projected. This may result in geometric distortion or measurement inaccuracies.

..... Date

Derek Carew-Hopkins

Chief Executive Officer, Department of Environment

Information derived from this map should be confirmed with the data custodian acknowledged by the agency acronym in the legend.