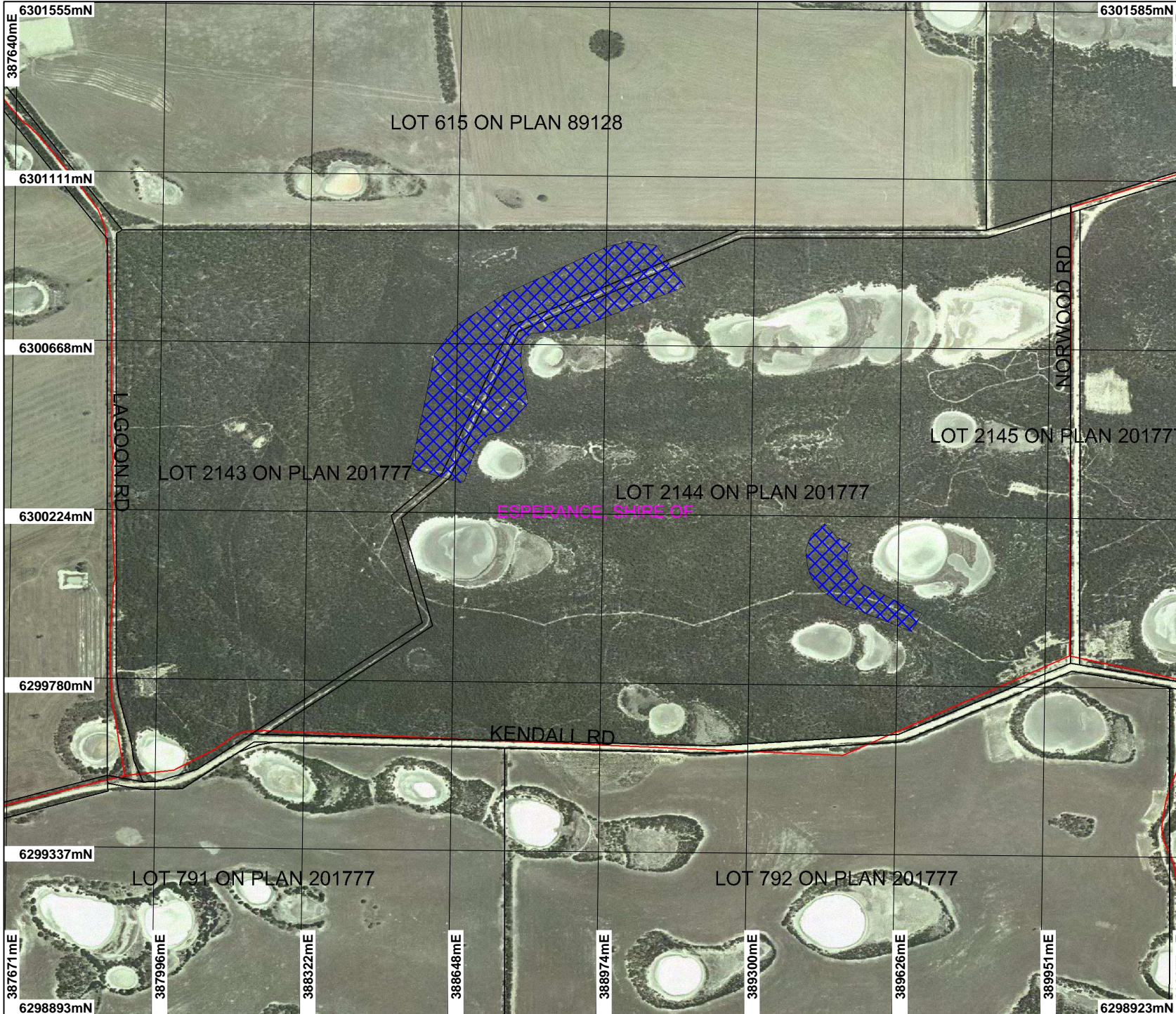




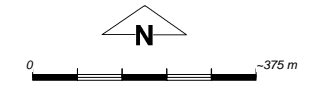
CPS 5496/1 - Map



LEGEND

-  Road Centrelines
-  Cadastre
-  Local Government Authorities Clearing Instruments
-  Areas Applied to Clear
-  Scaddan 1.4m Orthomosaic - Landgate 2004

* Project Data. This data has not been quality assured. Please contact map author for details.



Scale 1:12697
 (Approximate when reproduced at A4)
 Geocentric Datum Australia 1994
 Note: the data in this map have not been projected. This may result in geometric distortion or measurement inaccuracies.

Prepared by: jarenh
 Prepared for:
 Date: 2/21/2013 2:25:14 PM

Information derived from this map should be confirmed with the data custodian acknowledged by the agency acronym in the legend.



Department of
Environment and Conservation
 Our environment, our future
 WA Crown Copyright 2002