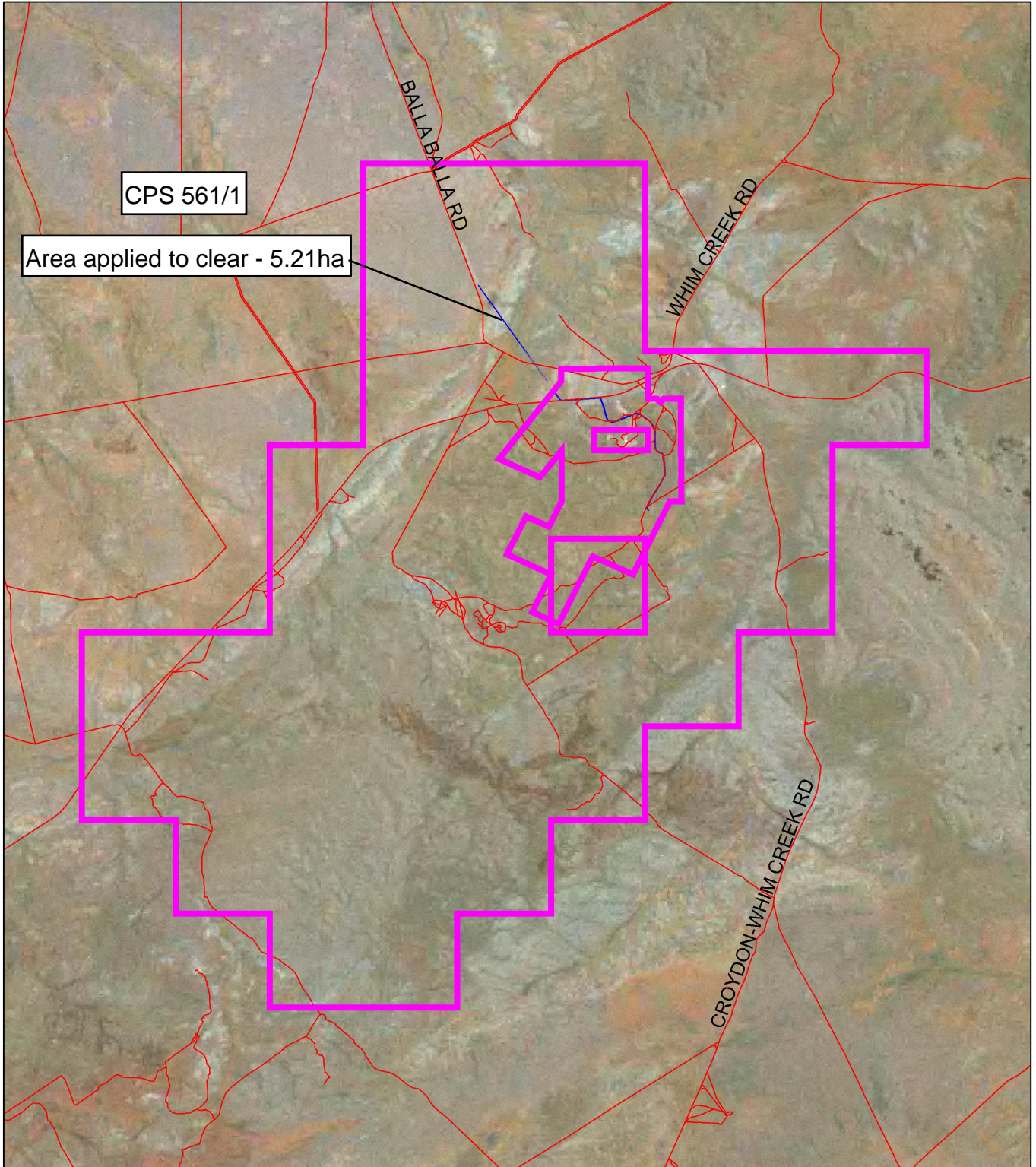






# CPS 561/1



## LEGEND

### Clearing Instruments

-  Areas Applied to Clear
-  Areas Subject to Conditions
-  Areas Approved to Clear
-  Road Centrelines - DLI 1/5/04

### Towns - DLI 8/04

Western Australia ETM 25m  
321 - GA 99

Barrow and Montebello  
Islands 0.8m Orthomosaic -  
DLI 10/01

Swan Coastal Plain South  
1m Orthomosaic - DLI  
n1/n4



Scale 1:110243

(Approximate when reproduced at A4)

Geocentric Datum Australia 1994

*Note: the data in this map have not been projected. This may result in geometric distortion or measurement inaccuracies.*

..... Date .....

Information derived from this map should be confirmed with the data custodian acknowledged by the agency acronym in the legend.