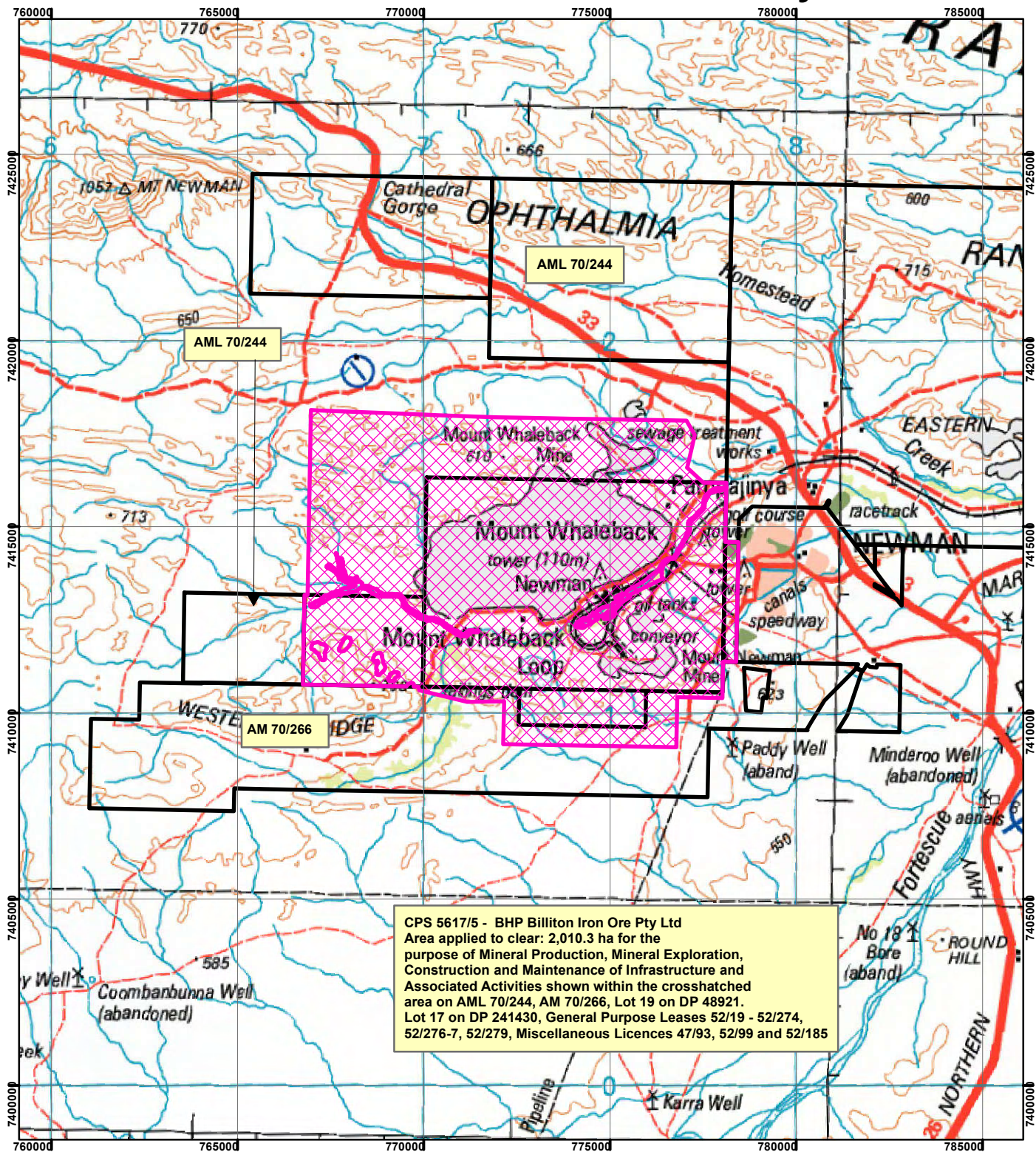



# CPS 5617/5 - BHP Billiton Iron Ore Pty Ltd




CPS 5617/5 - BHP Billiton Iron Ore Pty Ltd  
 Area applied to clear: 2,010.3 ha for the  
 purpose of Mineral Production, Mineral Exploration,  
 Construction and Maintenance of Infrastructure and  
 Associated Activities shown within the crosshatched  
 area on AML 70/244, AM 70/266, Lot 19 on DP 48921.  
 Lot 17 on DP 241430, General Purpose Leases 52/19 - 52/274,  
 52/276-7, 52/279, Miscellaneous Licences 47/93, 52/99 and 52/185

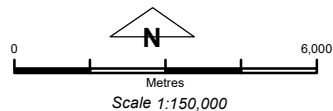
## Legend

 Clearing Instruments

## TENID

 AML7000244

 AM 7000266



Geocentric Datum Australia 1994

Note: the data in this map have not been projected. This may result in geometric distortion or measurement inaccuracies.

..... Date .....

Officer with delegated authority under Section 20 of the Environmental Protection Act 1986

Information derived from this map should be confirmed with the data custodian acknowledged by the agency acronym in the legend.

