



PLAN 5617/4



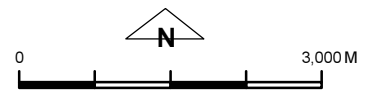
LEGEND

Clearing Instruments

-  Areas Approved to Clear
-  Areas Subject to Conditions

Orthophotography sourced from Landgate

-  Townsite



Scale 1:75,000

(Approximate when reproduced at A4)

Geocentric Datum Australia 1994

Note: the data in this map have not been projected. This may result in geometric distortion or measurement inaccuracies.

DANIEL ENDACOTT Date 28/06/2018
Officer with delegated authority under Section 20 of
the Environmental Protection Act 1986

Information derived from this map should be
confirmed with the data custodian acknowledged
by the agency acronym in the legend.



WA Crown Copyright 2002